

If found Please
return to -
Charles Booth
9 Adelphi Terrace
Strand


Police Book. 13.P

B361

Districts 30. 29 & 28

[i]

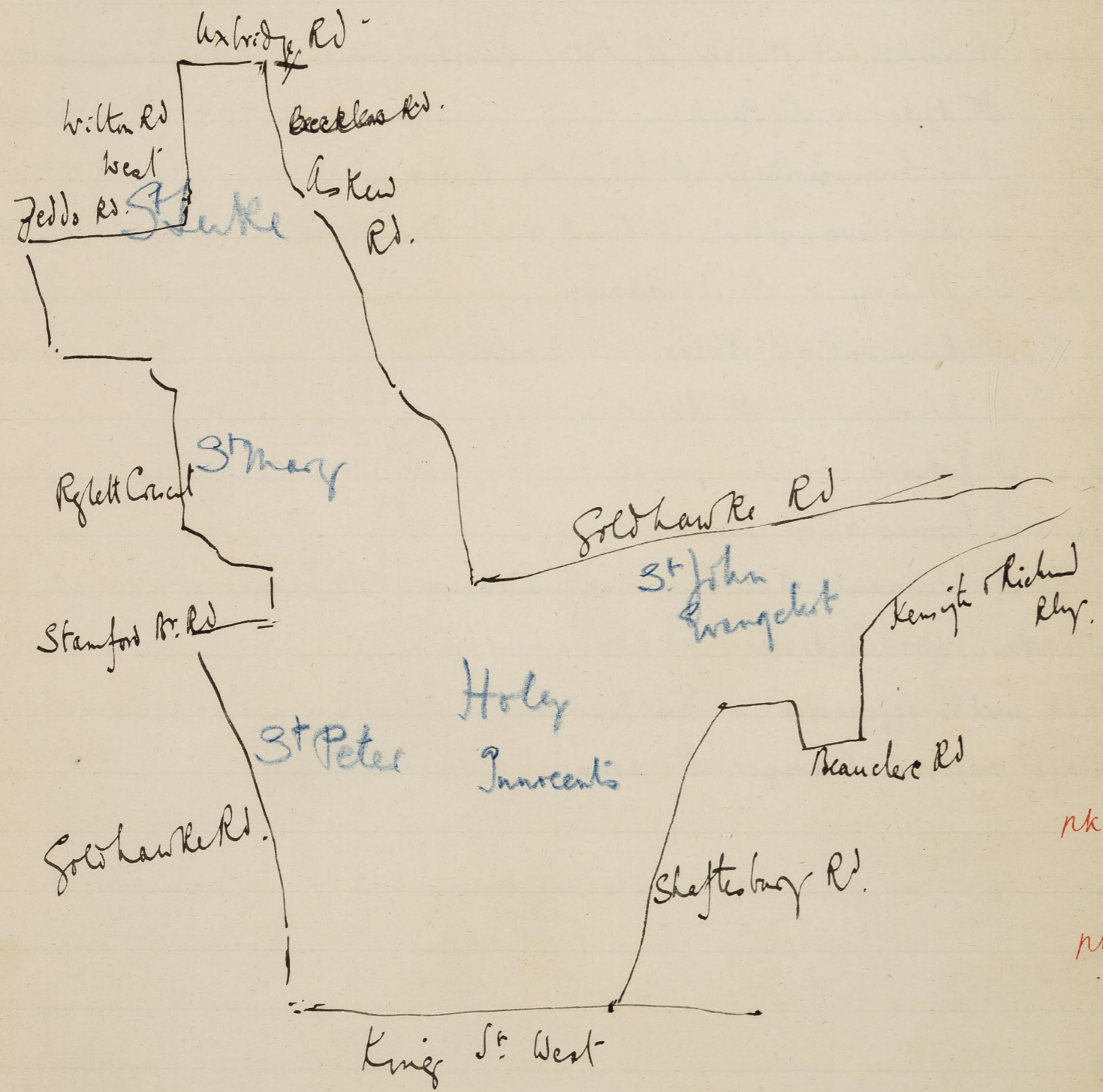
COLL U B (361)



[u]

Police Official	Division etc.	District	Parishes	Page
Sergeant Hopkins		30	Part of St ^e Luke, St ^e Mary, St ^e Peter, Holy Innocents & St ^e John Evangelist	1
Sergeant Stevens		30	--- St ^e Peter & St ^e Paul.	21
--- --		30	--- Holy Innocents & St ^e John the Evangelist	57
--- --		30	--- St ^e John Evangelist, St ^e Paul & St ^e Matthew	75
--- --		29	--- St ^e Mary & St ^e Andrew	95
Sergeant J. Stroud	Y Hammersmith, South Fulham Station	29	--- St ^e Clement St ^e Peter St ^e Andrew	117
--- --	_____	29	--- St ^e Clement & St ^e Peter	145
--- --	_____	29	--- St ^e John	163
--- --	_____	29	--- St ^e James & St ^e Dionis	181
--- --	_____	29	--- St ^e Clement, All Saints, St ^e Dionis & St ^e James	195
Superintendent Hunt	Y Hammersmith, Hammersmith Bridg	30 & 29.	Interview at Station	237
Sergeant Stroud	--- South Fulham Station	29	Talk with reference to Fulham.	245
		28 & 29	Walk round Bangor St ^e area	247

District covered.



nk.

nk.

purple

Dist ^{Outward} 30 / 21 S.H.S.

Friday, Feb 17, 1899.

With Sergeant Hopkins road district bounded on the North by The Uxbridge Rd. on the East by ^{Becklas Rd.} Askew Rd. Goldhawk Rd. Kensington & Richmond Railway. Beauchamp Rd. & Shaftesbury Rd. on the South by King St West & on the West by Goldhawk Rd. Stamford Br. Rd. Rylett Crescent, Fiddo Rd. & Wilton Rd. West: being part of the parishes of St Luke, St Mary, St Peter Holy Innocents & St John Evangelist.

Starting at the corner of the Uxbridge & ^{Askew} Becklas Roads, south down Wilton Rd. West. 2 1/2 st. ho on E side only. some poor. open green field on W side let to dairy farmer. pk to purple in map purple: E along c.

Askew Crescent. laundries: some poor but fairly comfortable. pk to purple. in map purple. S + W along c.

Ran Kin St. 2st: fairly conf: better than preceding. gen two families: 4 rooms upstairs 7/6: 3 below 7/6: the whole house was let for 10% less than ten years ago: pk not cold in map: E + S then W.

Becklas Rd. 2st: laundries: drying room behind: Small

Laundry district on the western outskirts
of London.

Stronsa Road - pk

Jeddo Road - pk

Kinnear Road purple

Cobbold Road lb

Poor St.

small employers giving work to 9 or 10 women & 4 or 5 men who
are drivers, dollymen, labourers: washerwomen very independ-
-ent: careless of their children: drink much beer:
rising: relations loose but not for hire: very little
trouble to police. ^{perhaps unmarked in map.} W along C
Cobbold Rd & Strup C.

Stronsa Rd. 2st: laundries: pk: not marked in map:
W along C

Jeddo Rd. Houses N side only: large boot factory of
Peals (Oxford St): boots made by machinery to look
like handsewn: South Jan C

Lefroy Rd. 2st: look poorer: rent 10/- per house
were 8/- 6 years ago & just before that 7/-: Sept
Hopkins himself tried to get a home here when he
came 6 years ago. E along E C

Kinnear Rd. houses N side only: laundry: police sept:
a few poor: pk to purple: in map lb: E along.

Cobbold Rd. 2st: 2 families: lb to purple: not cold
in map: S then W along C

Jayford Rd. : very poor at E end especially on N side.
improves westwards: south side better than north &
west end better than E: some large laundries on S side.

Smart

Retired Officers Landings.

3 houses in Gayford Rd (lb) let for £95 on a repairing lease .g.r. 3/9

Wendell Rd^d W. of Rylett pk b^d

Respectable retired shopkeepers district

Gransden Road - pk

Rylett Crescent pk b^d

Basson Park Road - pk b^d

Basson Park News - lb

smart well groomed dressed men rode up to one on bicycle
'two or 3 retired officers have gone in for landings in the district, he is one of them'. Common lodging house on N side, & many houses at E end let in single rooms. as a whole it is lb to purple: in map S side is col. lb. E & S then W along Basson P.R. Rd. N into Basson Wendell Rd. Landings at E end: 3rd: improves W of Rylett Rd where it is 2nd: servants: trees on pavement: rents £2 to £3 + rates & taxes: E end is pk but the west pk b^d: out of the N side at W end is a cul de sac called C.

Gransden Rd.: 2nd: very clean, quiet, comfortable, respectable: pk b^d not col in map. South Jan Rylett Crescent: called Fortescue Rd in map. houses on E side exc at S end where they are on both sides pk b^d row. in map pk: E along C.

Basson Park Rd.: 2 1/2 st: 7 rooms: rents 12/ to 15/ better west than E of Rylett Rd.: as a whole pk b^d top (in map red): at the E end out of N side is C.

Basson Park News: poor: laundry carts: stables on E side only: lb: not shown in map. C. South of Rylett Rd.: comfortable two storied houses: some double gates

Rylett Road - red

Life & Habits of the Rylett Rd District

Aschurch Park Villas red

Aschurch Grove

fronted, gardens back: front, retired shopkeepers, publicans, buyers for wheat and houses, managers live here: rents £45 + rates + taxes: not more than one scot kept: one or two may have two scots: Sabellians go into work in the morning by bus or train: they fill a bus by themselves: meet it in the Goldhawk Rd. conductor blows a horn at 9 & off they go: return between 6 & 7: others go by train from Ravenscourt Park or Shepherd's Bush station: the journey by bus from the Queen of England Public House at the Corner of Goldhawk & Stamford Bld roads to Liverpool St (green Baywater bus) costs 5d. The majority are ~~chapel~~ chapel goers. Roman Catholics work hard in the neighbourhood but only succeed among the poor. Rylett Rd. is pk bld red: in map pk: out of the W side is ~~is~~ Binder Rd. 2st: pk bld: in map Rd: W to Aschurch Terrace: 2 & 3st: pk bld: in map Rd: S to Aschurch Park Villas. 2st: trees on pavement: can't take red: not cold in map: W along Goldhawk Rd to Aschurch Grove: artistic new red brick houses with curved overhanging eaves at SE end: on E side is vacant ground for R.C. Church. Has been there many years, but there are

Askew Rd.

Askew Road: S. of Aschurch Terrace pkb⁴

Western extremity of London.

Stamford Brook Road ^{N side red?}
_{S - - - pk}}

Ravenscourt Square - red. & yellow

no well-to-do people among them here exc one German baker who was born a Catholic! Aschurch Lane is red: not col'd in map: E along the Terr & N to South Lane is Askew Rd. residential at S end: shops in centre: poorer north of Becklow Rd: shops do a 'moderate but increasing trade': the bulk of it is done on Fridays & Saturdays: some servants are kept: pk by pk: in map pk. S then W along Stamford Brook Rd: not St Mary's Church, new red brick with a new rectory being built at its west end: W of the church is Stamford Brook Rd. are 4, 2st houses on N side: then come old brickfields which separate County Council London from the aesthetic Bedford Park Estate: west of Stamford Brook ^{road} road facing the Stamford Brook Common are high houses now turned into flats, 4 rooms, 4 rooms, pk: these are just outside technical London, the boundary passes behind the houses here in the Coleridge Rd. E along Goldhawk Rd. & South Lane.

Ravenscourt Square: odd irregular houses: some tenanted by the rich: in one a the E side lived over the Harrison Anisworth: on the E lives Dudley Hardy

The

Ravenscourt Park District.

Ravenscourt Gardens - red

Ravenscourt Park - red

Hamlet Gardens - red

Westcroft Square pk b^o

The poster article, & there is an art metal factory also on the E.
at the end is a large home occupied by the owner
of Brown's Hotel, Dover St., a Mr Ford, who has a
large garden & two houses. The place is a mixture of yellow
red: exc in the big home not more than 2 sets as kept
etc. (see map for colouring). N, W, S don fold back
to turning @ E at d.

Ravenscourt Gardens. 2st: quiet: resp: semidet: red:
not col. in map: E on King St: best than E, ^{into} along

Ravenscourt Park. Home big & small on W side: the
park on E, taken over by LCC thanks mainly to
Mrs Dethridge the town clerk (?) of Paddington who
lives in a house on the E side. 'Lady Scott's' home in
the centre is now a public library. red: not col. in map.
^{SW} along King St: best, on N side is

Hamlet Gardens. new flats: red: W & N into is
Westcroft Sq: ugly 3rd st. houses: Drigg square:
square ill kept: houses cheap & large 600 a year but
not approved of by the public: many don't keep a seat
paved road: not col. in map. ^{SW} along King St: West
to up C.

Goldhawk Rd.: wood paved: tramlines: residential: remnant
of

Ravenscourt Avenue - red

Shaftesbury Road - red

Paddenswick Road - red & pk

Wingate Road pk b²

Augustus Road.

Russian Nihilists.

Augustus Road pk b²

of country ledge N of clay on ^W side: rd: ^{on map} E along.
 Ravenscourt Avenue. leading to Raven Court PK 3 & 3 1/2 st.
 pk to: S back to Kings Rd. West: ~~to~~ E the Map
 Shaftesbury Rd. 3 1/2 & 2 1/2 st: resp: sent: rd not col'd in
 map: into c.
 Paddenswick Rd. some sent's trend: pk to E along
 Goltswere Rd S down c.
 Wingate Rd. est: a few sent's: pk to by R. in map rd.
 to Wellesley Avenue. West is pk ^{on map}: some old ramshackle
 houses at the junction with Dalling Rd a laundry:
 Map Dalling Rd. resp: builders foremen: no sent's: pk
~~not col'd~~ on map. E along c.
 Augustus Rd. 2 1/2 & 3: apartments: a few sent's: on the
 N side live Russian with window open & study full of
 books: 'a revolution ary, nihilist editor, paper used
 to be printed in the Jodolphin Rd & circulated abroad,
 police watch kept upon them, 'but they are very quiet
 & don't cause any trouble over here.' Gets c. pk to
 B by pk: in map red: S to c.
 Bonbow Rd. 2 1/2 & 3 1/2 st: police inspector: etc are living
 here: some sent's pk to by pk in map pk. Map
 the Grove. large house: at trend being converted into
 flats

Streets West of the Sinclair Rd.

Avenue Road - pk & c

Richford News - lb

flats: pk & c ^{in map} ~~not in map~~ : W along
 Bamboo Rd. : 1 to Beaulieu Rd. c
 Beaulieu Rd. 3 & 3rd : 1 servt : pk & c ⁱⁿ ~~in~~ map
 Avenue Rd. : dingy plaster covered houses in
 bad out ward repair : 'Swazi mooks were lodged here
 when they came over to see Mr Chamberlain & used
 to paddle about the streets in bare feet.' a few cents.
 pk & c in map : E along Goldhawk Rd to take
 Richford Rd. . 2nd st. articles : pk & c map : the contin-
 uation of the Serv is a news called.
 Richford News. : 4 wheelers : cab washers : lb to people
 it and in c.
 Trussley Rd. : (see map) not pointed in map : has
 a lane but runs under sluy & with a curve to
 some gardens on E of sluy. N up the grove to
 Goldhawk Rd the E : feet a ^{dingy} ~~cabwashers~~ ^{trucking}
 with Wells Rd. 9 houses on E : 22nd st. some
 poor : news under the sluy arches on E side
 purple in map pk : E along Goldhawk Rd part
 a nameless trucking with only one house tenanted by
 a Vet on the E side : E to c.

Bans.

Bamborough Gardens - ph 6²

Laundry work workers.

17
Bamborough Gardens. 3¹/₂ st : resp : ph 6² area : not
cold in map.

General Remarks: The poorest st² in this road is the Safford Rd.
in the heart of the laundry district. & all round there is
a mixture of poor in the streets: 'the very poor &
rough' here for the most part left the district as
the brickfields are built over. The laundry street
here look better outwardly than the Silchester Rd
area N of Notting Dale. ordinary washer earn
2/- per day: in Notting Dale I hear said the rate was
2/6: the best girls are packers, sales & ^{collectors} ^{is men}.
Some earn 2/- per week a piece. Laundries
of all sizes with from 5 to 100 persons em-
ployed. Washers & 'rough' women are the
least skilled & roughest: 'their drink is
& also not spirits.' All are wise, independent,
but no trouble to police. No promiscuous
immorality. Those who are mothers leave their
children to the old or to crèches for care.
A card in the window to say 'children
ruined by the day' is not uncommon.


City people.

Price of Public Houses.

the south of Gafford Rd. between Askew Road & Starch
grove & Goldhawk Road lies a comfortable
pink walled district of small retired shop-
keepers & city men in £40 to £60 houses,
some with servants, others with a general,
& others with only occasional help. South of
the Goldhawk Road & round Ravens-
court Park are older houses & richer
people. One or two like Col. Ford very rich.

The slump in public houses is felt prospectively though
not realised for at present prices none would
sell. 15 years ago the Orchard Public house at the
corner of Aschurch Grove was bought by its
first owner for £12,000. 2½ years ago Waterbury
took it over for £30,000 but it cannot possibly
pay them.

District covered.



The western boundary of London.

purple

purple

Hughenden Rd - pk

Feb 21st & 23rd

Dist 30 ^{net west} 30 / 22 G.H.S.

With Sergeant T. Stevens. road district bounded on the north by King St & Hammersmith Road: on the E by With Road, on the south by Telgath, Biscay & Chancellor's Road & the River Thames, & on the West by British Grove — being part of the parishes of St Peter & St Paul.

Starting at the western extremity of London, South down British Grove: 2nd: houses on W side only. some poor, old inhabitants, market gardeners empl^d in the gardens at the back (W) of the houses: & cabmen: half way down on the W side are Duggins dye works employing nearly 100 hands: — St Stanmore Cottages: rather poorer than the above, 2nd: it is a continuation Southward of British Grove — lb to purple: a further continuation S is Sabbie Cottages: purple to lb: mark the whole (3 of them) purple: E along c. Hughenden Rd. it is the r^d running E from Stanmore Cott


Bensons brass factory.

Eyot gardens.

Eyot Gardens pk & b^d

Hammersmith Terrace - pk & red

Resting place for old sea dogs.

cottages [the Devil take the Ordnance surveyors; the official map marks all these streets but gives no names] : to a N side only : 2nd : flats : two families in each : respectable : some police : electric bells to some : the S side of the road is taken by W & A Bensons (New Bond St) at brass & copper factory employing about 70 men & boys : pk : Eyot gardens - 3rd : better class : some ^{with} servants .
Thamescrafts (copper boat builders) men living at S end : pk & b^d : Chiswick Mall begins west of the S end of Eyot gardens : the first house a large one with big garden belonging to Mr Chiswick the baker next to his factories . Along Western Terrace, Hammersmith Terrace, Black Lion Lane . known by all these names as far as the turning N which is Black Lion Lane : 2nd & 3rd : on N side : no servants : pk : on the S side are old 3 & 4th houses with which have a lawn on their South side running to the river, 'tenanted by old sea merchant captains who have their own little yacht or cruise about the Thames.' red
N up 

Black

Verbena Gardens - pk

Mulberry Cottages - lb

Berestede Road - pk

The homes of Stammers with Shop keepers

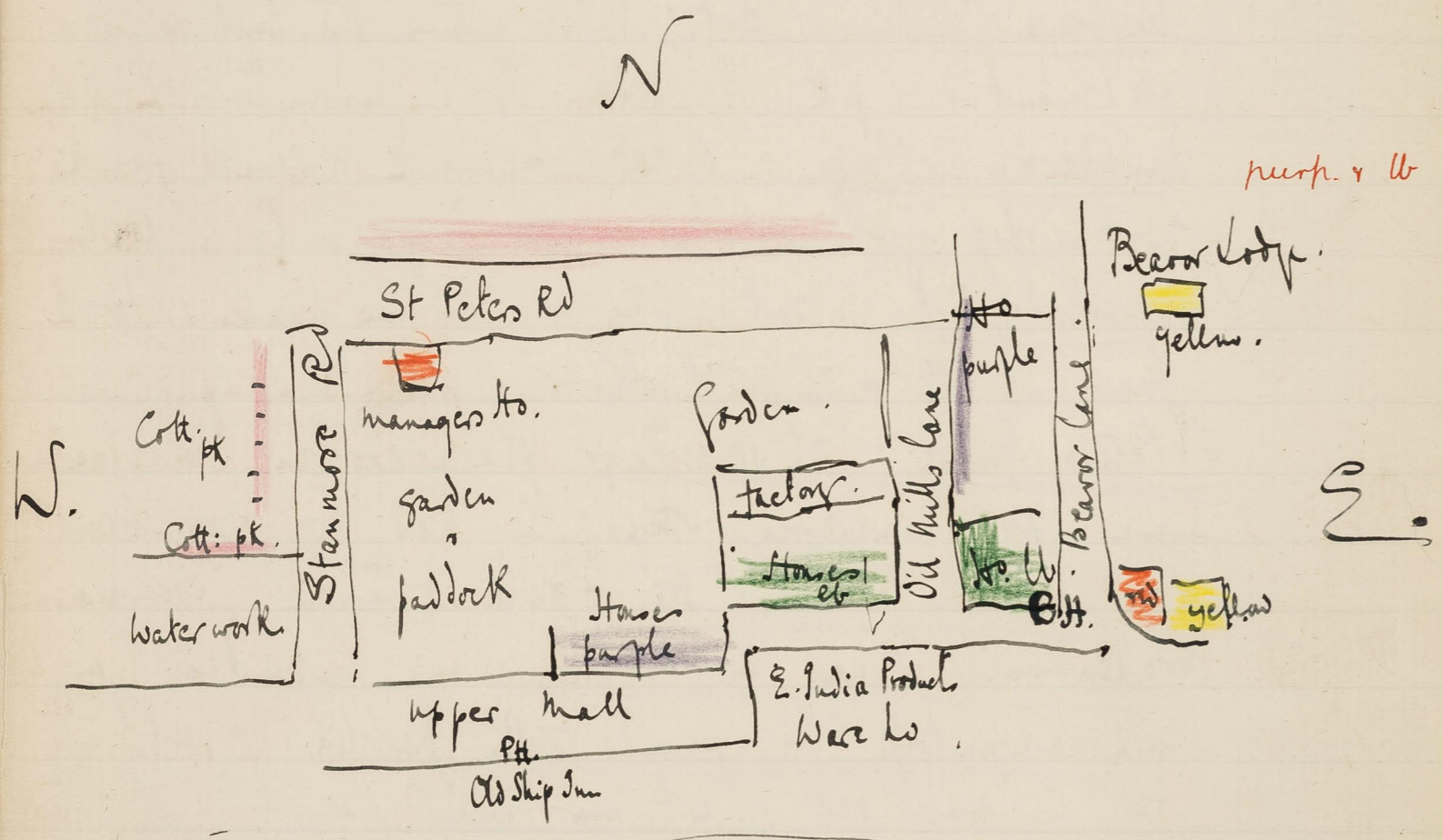
George Street - pk b^d

S. Peters Grove - pk

Standish Road - pk

Black Lion Lane : some seats in the 3rd st houses at SW; Lambors : but the street as a whole is pR : no seats at N end : pR as map. When I went to Verbena Gardens - 2st : built within the last 40 : all tenanted : pR : I don't got garden turf & into Mulberry Cottages : 8: 2st facing E : small front : quiet : roof : old inhab : poor : pR or lb : Walney Berestede Rd. : 2st : like all the new houses : for 2 floors : 6/6 or 7/- each floor : pR : Map C. S^t. Peters Square : 3 1/2 st : large plaster covered semi detached houses with entrance steps flanked by recumbent stone mastiffs : rents 50 + rates & taxes : Stammers' traitors men : Square in center, large unrented : might with advantage be opened to the public : pR to rd in map old : not more than 1 seat at the N end is C.

George St. 2st : semi det : some without seats : pR in map pR. Map Black Lion Lane : E & S don C. S^t. Peters Grove : 2st : old inhab : people to pR : 2 to Standish Road : at N end on W side are 2st : red brick flat pR : South of S^t. Peters Rd. on W side are 2st semi det cottages occupied by employees of the West Middle



West Middlesex waterworks - pk to purple - whose manager
 lives in a large house on the E side making the SW
 corner of St Peter's Rd whose garden & paddock
 takes up the whole of the E side: road made
 in a vile state of rut & mud. E along Upper Mall.
 Upper Mall: Old Ship Inn on S side & washhouses
 wharves, a few purple houses on N which become
 poorer & where the mall turns N as far as
 the corner of Oil Mills Lane. Map Oil Mills
 Oil Mills Lane. footway: 2nd houses on E side only
 the S.E end markedly poorer than the rest:
 purple & lb (see map on opp page). E then down
 Beaver Lane. Sir W. Richmond's house (St Paul's
 mosaics etc) called Beaver Lodge on the E side
 with long garden stretching South at the SE
 end is a red house & next to it a large
 well to do one with large garden: N of Beaver
 Lodge are mixed poor 2 & 3rd houses, purple: being
 Miles St. 2nd: just well kept: pk to purple: rats 12/- N to
 Gibsons Cottages which runs parallel to Miles St
 N side were stables to house a King St how let
 separately, some Italian, poor, inhabited at the
 NE,

purple & lb

purple & lb

pk & yellow

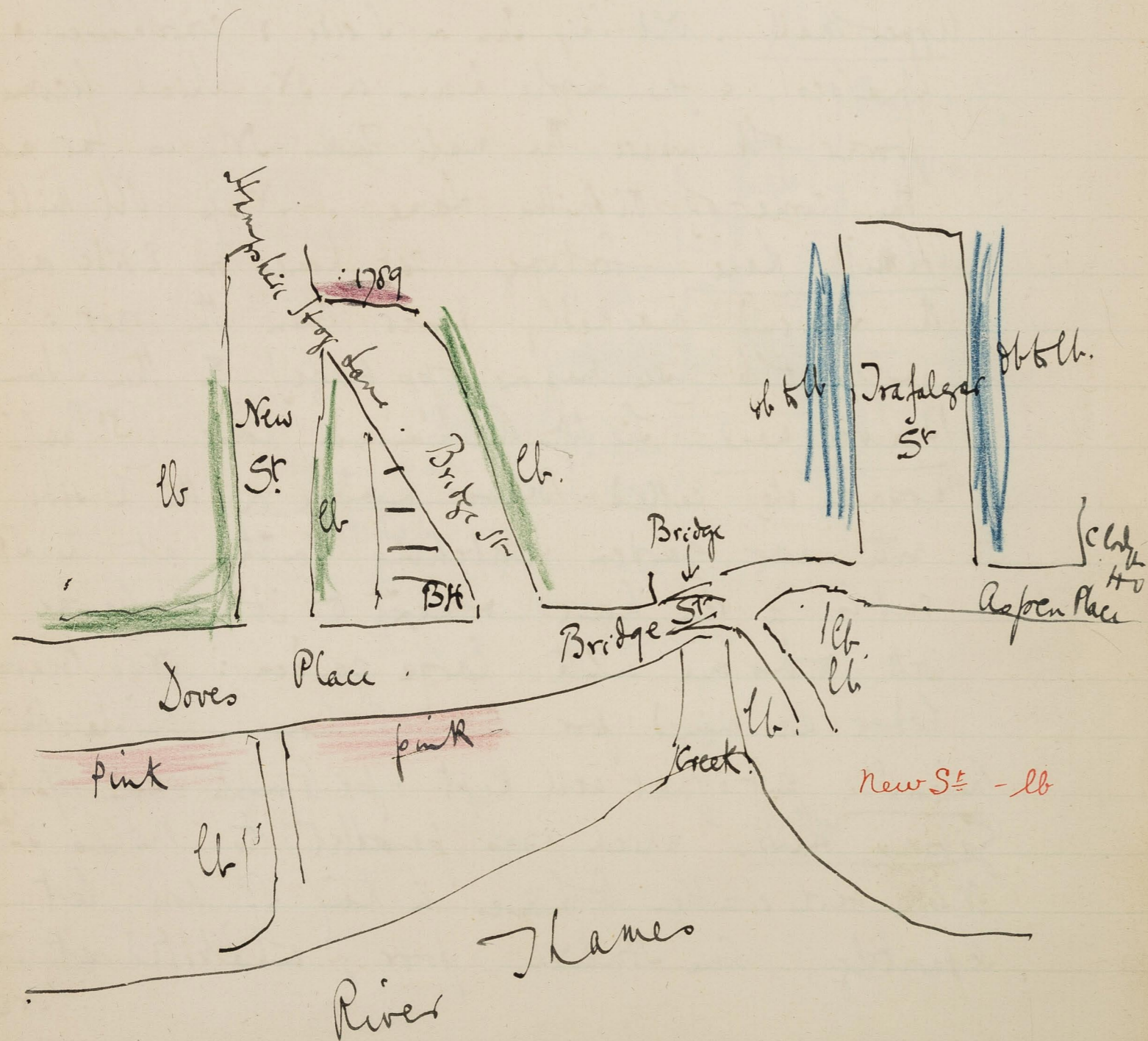
purple

lb

The End of Hampshire Hog Lane

Weltje Road - pkbd

Upper Mall - red



NW SW : N into King St & South down c.
 Weltje road. 3rd: rather dingy yellow brick.
 city people: some don't keep a servant pkbd. S into
 Upper Mall: E side of Weltje Rd rather better than
 W. both r to pkbd: fine elm trees on river
 bank in front of houses E of Rivercourt road, in
 one of these lived Wm Morris; on part of his
 house is an inscription 'the first electric telegraph
 8 miles long was constructed here in 1816 by Sir Francis
 Ronald'. 'The socialists used to be pretty many
 here formerly, now they have died out of the district
 altogether': N up c.

Rivercourt Rd.: 2nd: double fronted: 'our trades people
 live here all servant keeping: red: E & S down
 Hampshire Hog Lane: curious, winding, old fashioned
 between brickwalls which very narrow, then break & make
 way for cottages, poor, one of wood, the map
 does not show the S end properly; the continuation
 due south of the Lane is called New St: houses both
 sides: the continuation SE is known as Bridge St
 whose N end has houses dated 1789, further south
 it is much poorer & lb both in character: the W
 side

purple

Doves place.

Doves Place pk & lb

Doves Mall.

Girls Sculling club.

Bridge St. etc.

Bridge Street - lb

Side of Bridge St. are the backs of the houses in
New St. S into

Doves Place Poor on N side W of New St.; fairly comfortable
on S: lb opt: at of the South side is a passage
with cottages on its W side, poor, small front gardens,
fish being smoked in one, lb: E across the foot
bridge & South along a narrow turning with poor
cottages leading to a friends meeting house on the N
side, & Clerks Lead Mills, on the S side E end is the
club house of the London Corinthian sailing club: here
this passage is called Doves Mall: E across the
~~each end of~~ ~~each~~ ~~road~~ past a vicarage: rd &
one or two houses, past the Hammersmith girls sculling
club boat house, ~~across~~ & Biffens Boat house, across
Mall Rd. past the Rutland Public house & a
beer house, a few pk houses on N side here, some
poor hse at corner of Somerset Place, the corner
of Doves Mall facing the Hammersmith Bridge
are new flats, some with others with out
servants: N then W at

Bridge St.: called in maps Bridge place, known
to the inhabitants as Ship lane & named as
the

Poor courts.

Somerset Place - lb

Trafalgar Street - lb

Houses Canon Place: some poor & broken windows purple to
lb: Lath into c.

Somerset Place. 2st. palmyed fronts, poor very poor, bages,
& riverside loafers who get odd jobs on the river in
^{summer} ~~winter~~ & do labourers work in Gray's foundry
in winter, some cates: rough but better than it
used to be: wash in front on clothes poles in each
garden: lb both: W across Malt Rd to
Apen Place. footway, on N side are almshouses
'mill' & endowed by William Smith late coaler
in the Broadway & for upwards of 70 years an
inhabitant of Hammersmith: founded in 1868 for
poor trades people of the parish: W across
Waterloo St. at the corner of Apen Place & Waterloo
St. is a Salvation Army Hall, west of it is a
rough common lodging house & west again is

Trafalgar Street: 2st: some very poor & very rough:
cates who stand in King St & Notting Hill.
a donkey & jones in the Court & barrows down the
centre, not much mess, cement Court, some
women with sacks round their waists in place
of aprons & ragged skirts, dirty children, some
Go

little pinacoles, fair boats, faces moderately clean, but
lb both : E & N up c

Waterloo Street - purple

Waterloo St. at the extreme S is vicarage (St Pauls):
a poor St: shops at NW: purple lb: W along
King St West & South down c

Creek Wharf.

Creek Wharf - lb

Creek Wharf. 4, 2nd cott on E side: leading down to
Tankeys, lime, cement, slate & lathic wharf on the small
creek which runs up under the bridge (Doves Place)
& ends here. The west side of the creek is covered
by disused brick kilns now used for storage of
lb: into King St E & S down c

Holcombe Street - lb

Holcombe St. 3 or 2nd: poor: labourers & costers:
windows bad, street messy, children fairly dressed
& fed, lb: into c

South St.

Annis Terrace - lb

South St. : 3rd: also poor: lb in map purple
at the extreme W
of South St: is c

Annis Terrace: poor but not so low as Trafalgar St:
windows broken & patched: south of South St. the
Terrace is continued in 10, 2nd. cott: on W side with
small gardens in front: the whole lb: E along South
St. on the N side before reaching Holcombe St
are St Peter's Church Mission Schools with some
poor

the cottages behind them : South Jan Waterloo St & E
up c

George St. 2nd narrow, poor, a pub & a beer house in this st,
corner, labourers lb : it turns abruptly ^{to} at its end
& is called

Little George St. : 2nd : a little better : no E side up : two
pk cottages stand back facing W : lb to people
North King St : E then S down.

Mall Road : 2nd & 3rd st : a few sets : pk b^d at
of its west side is c

Down Place : jobmasters yard on W : a few sto.
on South : pk on S : S then E at

Rutland Rd. 2nd st : some sets : pk b^d W up

Bridge Avenue. 2nd : creper covered : apto : local
tradespeople : pk b^d N to King St : E & S down

Angel Rd. late Angel Lane : 2nd & 3rd st - west side
better than the E pk : when the road narrows
it is poorer : 2nd st : but windows clean : labouring
pots & plants in windows : purple to lb. out of the
west side is

Brunswick Terrace. 4, 2nd colt : police : purple
N pk at c

George Street

Little George Street purple

Mall Road - pk b^d

Down Place pk

Bridge Avenue red

Angel Road pk & lb

Brunswick Terrace - pk

Mall Road.

Blacks

Blacks Rd. : 2^d st : King J^r shop employees living here :
Public Baths on side 'Not large enough for the demand'
people ^{in many} down c.

Bridge Road. : some sort shops : mixed : much
traffic in summer to Bames, pkbd. out of the W side
of Blacks Rd is c.

Salem Place also called Oxford Terrace or Stamford
Cottages 2^d & 2^d st : some folk of poor. people : S & E
along Bridge St to Queen St. c.

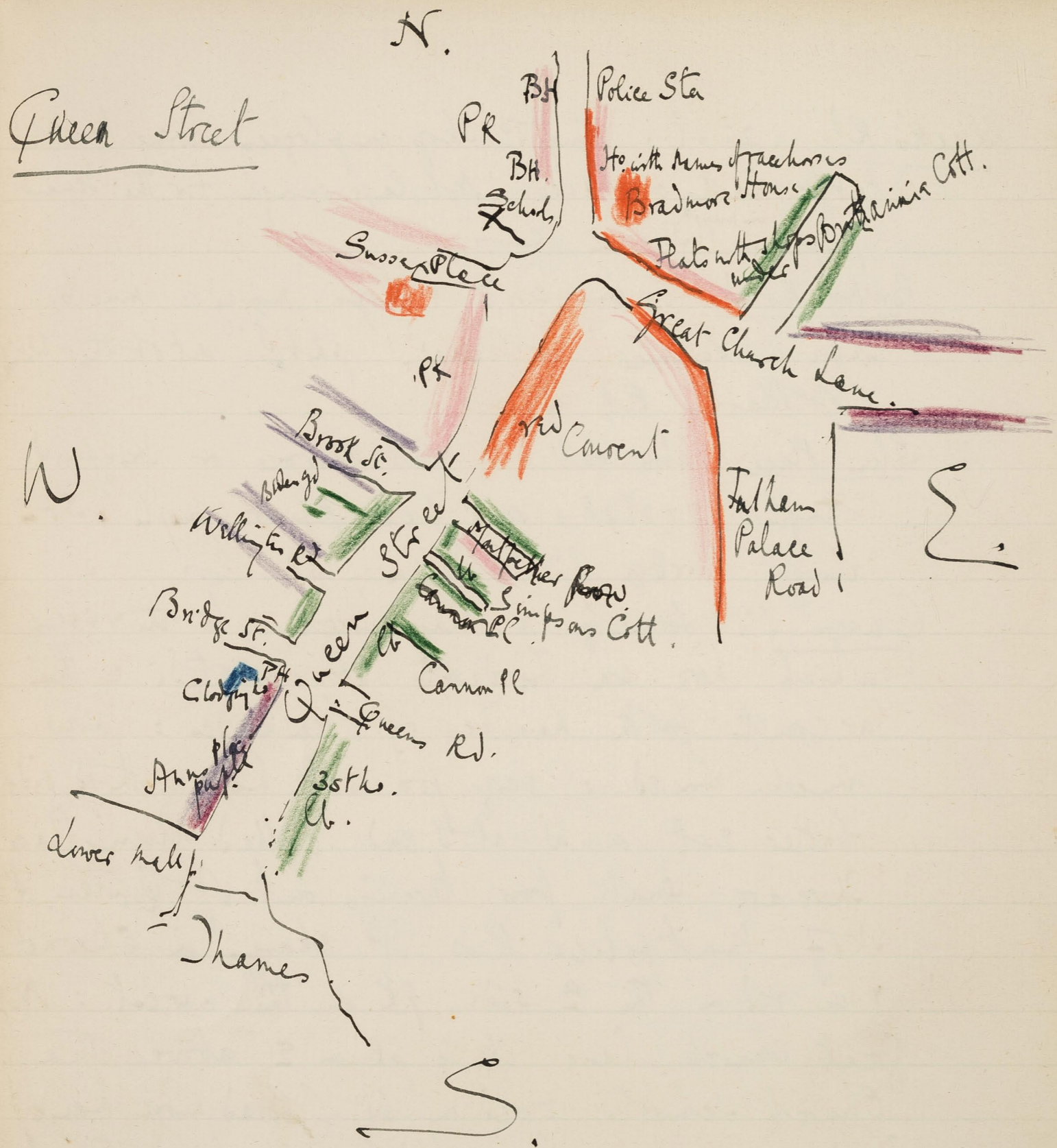
Queen St. : formerly a main street to the river
which here was fordable at low tide : this
accounts for the number of beehives : now
much mixed : very poor sort ho on the E side
better sort on W at S end called Ann Place
There are small poor turnings out of Queen St.
N of Montpelier Row it changes in character
& is red on the E side fl on the west : N of
Great Church Lane it is pk on E above the
Church schools road on W (Bradmore house)
Bradmore house is tenanted by a retired Book-
maker, large garden : the houses N of it belong
to him & are named after famous race horses : pkbd.

Bridge Road pk b^d

Salem Place - purple

Queen St.
formerly high road to
Thames ford.

Queen St N. of Montpelier Row - pk r red



starting at the End of Queens Pt & going N on the E side is

Canon Place Court: 4, 2nd ho: on N side inf: south of the Beer house. lb

Simpson's Cottages: ho or os: poor: widows look some for table: rabbits, birds, fruits kept: lb.

sr to c.

Matpelier Row. new est on S pt: old poor on N. lb.

sr of Matpelier Row are some houses on convent then come St. Church Lane: then flats new reds with shops under, then Bradmore house, then pl h! houses named after horses & police station:

Going South on the W side are pl ho: then Brook St.: then a hidden pt. with new est ho on sr & one on S side: very poorly tenanted lb: then Bridge St.: below fabrica house on S side is a small tenaj with a rough common - Godwin house: houses a regular night, cannot close same men every night: south of it is a trap row called Anne place & purple.

Wellington Road - purple
Brook Street - purple

Poor district E of Queen St.

Queen's Road - purple

River Terrace - lb

Chancellor Street - lb

S. James St. purple

Chancellor Road - purple

out of west side of Queen St.

Wellington Rd : 2st : mixed : purple : N of it
Brook St. : 2st : — : West end better
than the East : N to C.

Sussex Place. (late Little Church Lane) : 3:72:
a large ho at SE end : red ; belongs to a doctor : the
other houses quiet, servantless, with good garden
pk : S & E along C.

Queen's Road. : many poor : Gogans foundry
at SE end : employ 300 men : purple : cut of
the S side is C.

River Terrace. : ho on W side only : poor : on fire
at N corner : 2: st : built for a diff class with
flight of steps & pories : very carmen : ill looked
after : plaster peeling : lb to purple : N of Mid.
of Queen Rd at C.

Chancellor St. : 2: st : poor : laundry : labourers
bread in st : lb to purple : C.

S. James St. : 2: : rather better : 2st cott at
N end in place of Langley Rd (which is shown in
map but does not now exist) - purple lb : N of
Chancellor Rd. : mixed : comfortable pk at N end
at

Distillery Lane - db

Biscay Road - bk

York Place - purple

Fulham Palace Rd.

Britannia Cottages - lb

Great Church Lane - purple

but much lb at South : purple : South down
Fulham Palace Rd & W at c.
Distillery Lane : 2st to half built; on N side :
road half made : mud : v poor : lb : E along
Biscay Rd. : looks both sides : 2 families in each
Some poor at W end : red brick on S side : but
pink : W along c.

Geldham Rd. 2 & 2 1/2 st : some poor : fl ^{as map} to purple
N up Fulham Palace Rd past the convent of the
Good Shepherd 'for fallen women' RC. W into c.
York Place : 12, 2 st : small gardens well kept, divided
from the houses by the footpath, quiet, purple
'bb : into Fulham Palace Rd.

Fulham Palace Rd. : E side opp Convent is a
new Vestry electric lighting station : roof it is
boarded off & is to come down : the E side
roof York Place is also to come down & the
road to be put back : it is now small shops
opposite the W end of Fulham Palace Rd. is c.
Britannia Cottages. 2st : lb : E along c.

Great Church Lane : mixed : old fashioned red tiled
vine covered houses a S side : poor on N : 2 1/2 st :
pen.

Great Church Lane.

Rednall Terrace - pk & lb

An old Cottage Lane.

Alfred Place - lb

Burlington Cottages - purple

purple : E of the Row on the N side is a very large American Sweet factory : omnibus stables & an orphan philanthropic school : behind them E of Latin School is an enormous unfinished rather handsome building to be a master common lodging house where each lodger is to have a separate cubicle : opp on S side is Rednall Terrace (in map Rendell) : 2st : ^{per lb} Some poor at the southern end : the rest fairly comfortable : 2 families : broomed houses : 13/- per wk : N then E : on South side of gr Church Lane is a new recreation ground, asphalted : well kept : out of N side of the Lane runs : Alfred Place whose N end is called Rose Crown Lane : poor cott : old fact! old workshops : on SE & NW : lb : N end leads into Hammer Smith : at the back of NE end is a small space with sand pits, sand & gravel being dug out & ^{old} filled in with rubbish : E along Burlington Cottages : 4 cott on S side leading N Alfred Pl to Montague St^r pk : this passage is cont. E of Montague St^r with more cottages : (see map) poor

Poor streets South of
Great Church Lane.

Montague Mews - purple

Montague Street - purple.

Elric Street - lb

Surgan Street - purple

Montgomery St. - purple

Butterswick Cottages - purple

Colet Gardens pk b^d

New Rotten Clodging base

poor lb: the Great ~~essent~~ Alley on the E side have
taken away light & air from this spot: ~~scarcely~~
the cottages are called, Vine & Edin Cottages: with
Montague Mews: a court N of Montague St. contains
small cottages, mews well kept, purple: I saw
Montague St.: 2st: many vestry employes, poor,
purple. I saw.

Elric St.: 2st: lb to purple: 2 days c.

Surgan St.: 2st: better: purple: N up c.

Montgomery St.: 2st: windows broken: baroness
women: lb to purple: roomed houses 9/6 & 10/6.
I then I saw c.

Wilson St. 2st: broad road: small fronts: purple
to pk: purple ^{comp} & I saw c.

Butterswick Cottages: house on E side of: well
cement paved in front: small yard behind: 4/1, 8/6

lb & little pk: N up c. Cott.

Colet Gardens: late Red Cow Lane (the old
name survives like many old names in the
area of the public house at the New) new
red brick 2st: a few seats: pk to pk b^d.
South of St. Church Lane, Colet Gardens is four
small

Jalgarth Road - red

Edith Road - red

Courts out of E side of Hammersmith Rd

now closed
19. IV. 99
(ALB)

Hanover Cottages - lb

One small water tap for 31 houses.

Small houses & a small nursery gardeners with glass
houses: 2 along.

Jalgarth Rd.: Froebel Educational Institute
takes up large part of West end: then come
studios: red: N up c.

Edith Road.: servants: red: W along c.

Hammersmith Rd.: small turnings out of South side
are c.

Union Place.: 20 2nd st: houses both sides: leading:

to Hammersmith Vestry depot: at NW end is
'Union Court Ed Hall'. Sunday services at 1 PM.

Free seats. No collection: pk by people: 5 then
into Hanover Cottages: 31, 2 storied houses:
paved court: poor: no water supply to these
houses except from one open, unsheltered
small tap sticking out of wall at NW end.
lb:

General Remarks

Serjt Stevens is tall, black hair & nose.
-lace. He is a mounted policeman & covers
each day his beat which extends well
out

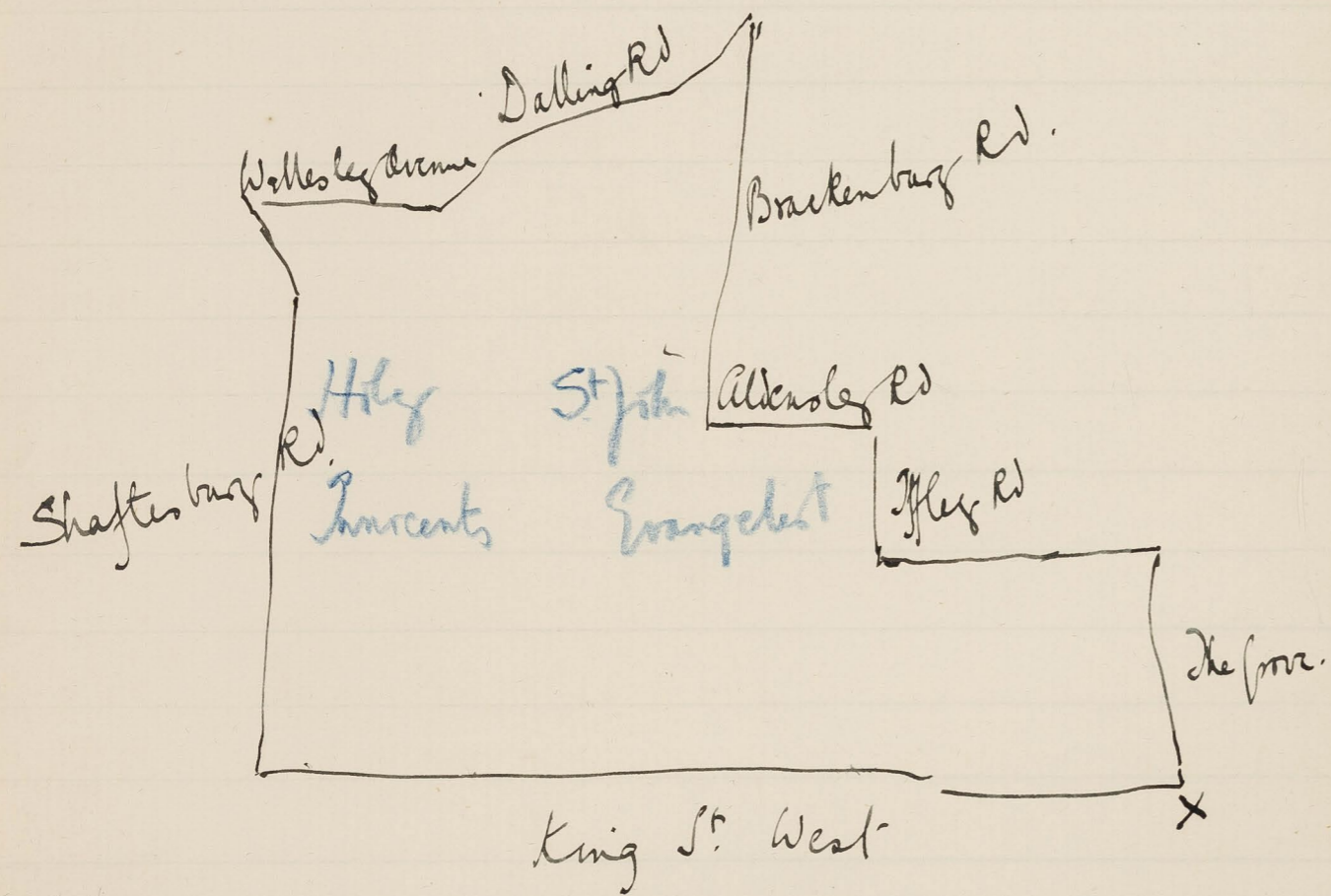
52

53

outside London, upon horseback. Has been many years
in the Division & knows it well: though about
the Courts about Trafalgar St. Does Place
he admits knowing more from what he
hears than what he sees now that he
is mounted: but even in this he has
been on right duty some years ago.

t
f
y
d
:
f
s
j

District covered.



King Street - old public houses.

Feb 24th

Dist 30 ^{Out west}
30
24

J.H.D.

With Sergt Stevens round district bounded on the North by Wellesley Avenue & Dalling Road: on the E by the Brackenbury Rd, Allensley Rd, Hley Rd & the Groove: on the South by King St West & on the West by the Shaftesbury Rd: being part of the parishes of Holy Innocents & St John Evangelist.

Starting at the E end of King St & westwards in.

King St: shopping: market st: enters barrows allowed on S side: about so come on Saturdays: some stand all the week though: bus St: narrow: tram down centre: Summer bus route to Kew: many public houses ^{on King Street} beer houses & small canteens behind on either side: the public house on the N side opposite Waterloo St: claims to have been there since 1419. (called the Plough & Harrow). Each public house has its own little clientele, the larger the house the more it goes in for the 'passing' trade, but the large houses hardly

Shaftesbury Rd.

Shaftesbury Road - red

Streets between it & Dalling Rd.

Shaftesbury Road East pk b^a

Dorville Road pk b²

pay, the small houses do well. Traffic of carts to Covent Garden for the market gardens, less than formerly but still a number of carts, the Red Cow & the Hampshire Hog (at corner of Hampshire Hog Lane) now supply market carmen's wants - West of Ravenscourt Park King St West becomes more residential & broader: A red: N up.

Shaftesbury Rd. 3st 1/2: the W side Prof. King is better than the E side: some h^s on E have no sent: is a mixed road showing diff dates of building: red on W perhaps pk b¹ on E: out of the S E end is C.

Shaftesbury Rd. East: 3st: to S side only: some sent pk b¹: N into Paddenswick Rd & E at Welleby Avenue: mixed poor on S side: purple old ramshackle laundry on NE: ~~to~~ ~~along~~

Beeding Road: South down

Dorville Road: 3 1/2 on W built 1879: 2 on E newer: some sent: pk b¹: into C.

Paddenswick Rd. mixed: N end is pk b¹: but there are remnants of poor cottages on W side below Welleby Avenue & small shops: pk: S then W

Dalling Road.

Paradise Row - purple

Dalling Rd. N end S side purple

The mixed character of the streets.

Albin Gardens. : 2st : a few poor, most fairly comfortable
rents esp. for 6 very small rooms on the West side & 14/-
for 6 rather larger on the E : p.R. ^{as map} to purple : E along

Flora gardens. 2st : semidet : garden : no serv. : p.R. : S
from Dalling Rd & W. south of Beer house into

Paradise Row. : mixed : 2st : bricklayers labourers,
painters, carmen, purple : E into C.

Dalling Rd. : mixed : shops above let out often
to poor tenants : trend better than South : north

of Wellesley Avenue on N side (called formerly)
Farm Lane is the remnant of an old holly
hedge : where the road bends E of Massey's Rd

Dalling Rd is much poorer on the S side : 2:st.
lb. E into C.

Brackenbury Rd. : 2:3 : & 2 storied houses, mixed
st. a large number fairly comfortable but many
poor also, windows broken, 'mangling done' here
no mixture of Benbow Rd but purple ^{as map} to p.R.
below : W into C.

Castro Rd. 2st : bow windows on ground floor : some
windows patched & mended & curtains dirty others
clean & comfortable : hard whitish yellow brick :
purple

Cardross Rd.

Barthow Villas - pk

Cardross Road - lb

Nasmith Road - purple

High Church in the Dalling Rd.

purple to pk : N the across Brackenbury Rd to a
cul-de-sac called c.

Barthow Villas. : 2. 2: st : 'rather better than Bracken
bury or Barthow road' : 'the Landlord on the N side is
very particular about his tenants' : pk to purple :

I am Brackenbury Rd W then N up c.
~~Barthow Rd~~ Cardross Rd. : 2st : poor : labourers.
a small off license & beer house in the st. : barroom
women who do laundry work : dirty faces of
children at upper windows : lb to purple : W then

Don. Nasmith Rd. : better than Cardross : 2st : purple.

W out of the S end runs c.

Fisher St. : pk to purple. W into Dalling Road
here on the W side is a large red brick unfinished
Church 'Holy Innocents' with completed iron
building attached used as soup kitchen & gymnasium.

very high. confession, are called 'fathers' by their
congregation, attract a large number of the well
to do from Shaftesbury Rd & Ravenscroft Park
District & also a fair number from the purely
working-class streets round about, very active, have
gymnasium, 'soup kitchen' : on the E side of the road.

York Road - purple

Church Road - purple

Redmore Road - lb

Studland Road purple & pk

Felgate Meads - lb

Galena Road purple

Studland Road

a Primitive Methodist Church : S, E at
 Andover Rd. : 2st : pk to purple ^{in map} : S down c
 York Rd. : 2st : mixed : some small leundric :
 a little poorer than Andover Rd, purple to pk.
 into c
 Church Rd. : 2st : best and better than E : purple
 to pk. S down c
 Lamington Rd. : 2 on E, 3st on W : shops on W bet-
 -ween Ragham & Redmore Road : some poor : purple ^{consp}
 W along c
 Ragham Rd. : 2st on N : 3 on S : N better than S.
 asmen, labourer, a purple blk ^{as map} : S & E along.
 Redmore Rd. : 2st : poor : lb to purple ^{in map} : S down
 Studland Rd. : 2st N of Glenthorne : purple :
 improves S of Glenthorne : trambines here : pk :
 behind on the E side are c
 Forget mead : cement shop cat : E side mf : lb to
 purple : char : N into Glenthorne Rd : E S down
 Galena Rd. : 2 st : mechanics : small font :
 some poor : pk to purple : a ~~path~~ footway runs out
 of south end into King St : N into Glenthorne Rd
 Glenthorne Rd. : small 2st old L on S, 2st on N

Cambridge Road.

Kirkman's piano business.

Banum Street - lb

Cambridge Road pk b⁴

Dimes Place - lb

Argyle Place lb & db

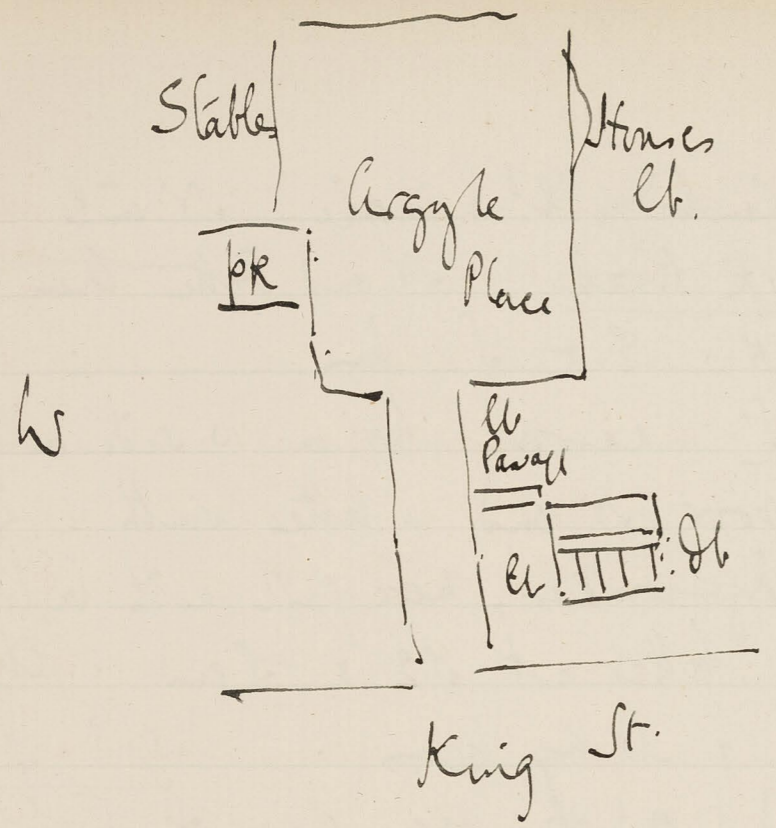
* Dops: mixed w of Cambridge Rd = purple. N ant.
Bradmore Park Road. N end better than S:
purple topk: E & S. Jan.

Banum -> Banham St.: narrow: ho on W side only at
N end: poor N end: better south: young
wives, laundry workers, here full with balconies at
some doors: better at S2 & S end: lb &
purple: E & N up c

Cambridge Road. 2nd st: open space of. Godolphin
Grammar School playing field on E: some servants:
Superintendent Hunt of the T Division lives here:
pk H. at the N end is large building which was
Kirkman's Piano factory. now shut. Mr. Kirkman
was cheated by two or 3 of his managers. was so
disgusted that he shut up his business, had made
enough money. was still doing a paying business but
refused to sell it: no servants kept in the Cambridge
Rd. South of the Penthouse Rd. pk: S into King St
then W. N up to Dimes Place c.

Dimes Place: 2nd houses on E side only: poor corner & labour
lb: W of it out of King St^{is}

Argyle Place: E side lb: ^{on W} one house occupied by
foreign



Wescombe Cottages - lb

Bradmore Lane - lb

Bradmore Grove lb

End of Glenthorne Rd.

foreman: The street crowded with empty carts: carmen living on E
 out of S.E. is a long covered passage opening on to 4
 cottages (on S side only): windows bad: poor: lb to
 lb: S into King St. E, N to
 Wescombe Cottages (called Oak Cottages in map) - quiet
 long front garden on N side, about 15 2nd cost a N,
 flush with pavement on S: W end is a stable now
 living: carmen, labourers, shopmen employed in King
 St. (such as outside salesmen at green grocers & butchers)
 children, well dressed & fed: purple lb. E then King
 Bradmore Lane: large common lodging house on W side
 & Bradmore chambers - over shops - both poor -
 brick cart drivers, poorer class of carmen - lb.
 the SE side is the back of the Liberal Club. Rowdy
 Bradmore Grove: facing along, to on S only, 2nd
 lb to purple. The Lyric Theatre is here, 'a little
 gold mine': 6d gallery (9d early door) front pit seats
 1/6, back 1/4. Dress circle 2/6 or 2/6 - much frequented.
 N to C
 Glenthorne Road. shopmen S no seats pR: pR on N
 to Southgate Rd. then better as far as Church (vicarage)
 doctor's / red: out of the South side are c.
 Busfield

Burfield St - pk

Colvin & Stetton Streets lb

Mansion House St. N of Railway Arch pk
S — " — pump.

General remarks

Burfield St. (called in map Colvin St. Culdesac. 2^d. pk.
W + S down.

Colvin St + Stetton St. : 2^d : flagged cart : leading from
one to the other : poor : bare armed sack aponed women
builders labourers : lb. : W + S down.

Mansion House St. : 2^d : pk to purple : at S.E. end
is the huge building of the 'Palace of Varieties':
much frequented : prices a little higher than at the
Lyric.

General Remarks. : like the former rounds this was
difficult to work : streets vary much in themselves :
here poor & there well to do, servant & non servant
keeping rubbing shoulders with the poor owing to
the different periods at which the houses were
built & the different classes for which they were
intended. Things not made easier by the want of
respect of names in the ordnance map.

Streets all fairly cleaned : very little bread seen even
in the poorer streets.

The poor streets are the few ~~of~~ of Shaftesbury rd &
the

Employments in the district.

Love of Amusements.

King street market.

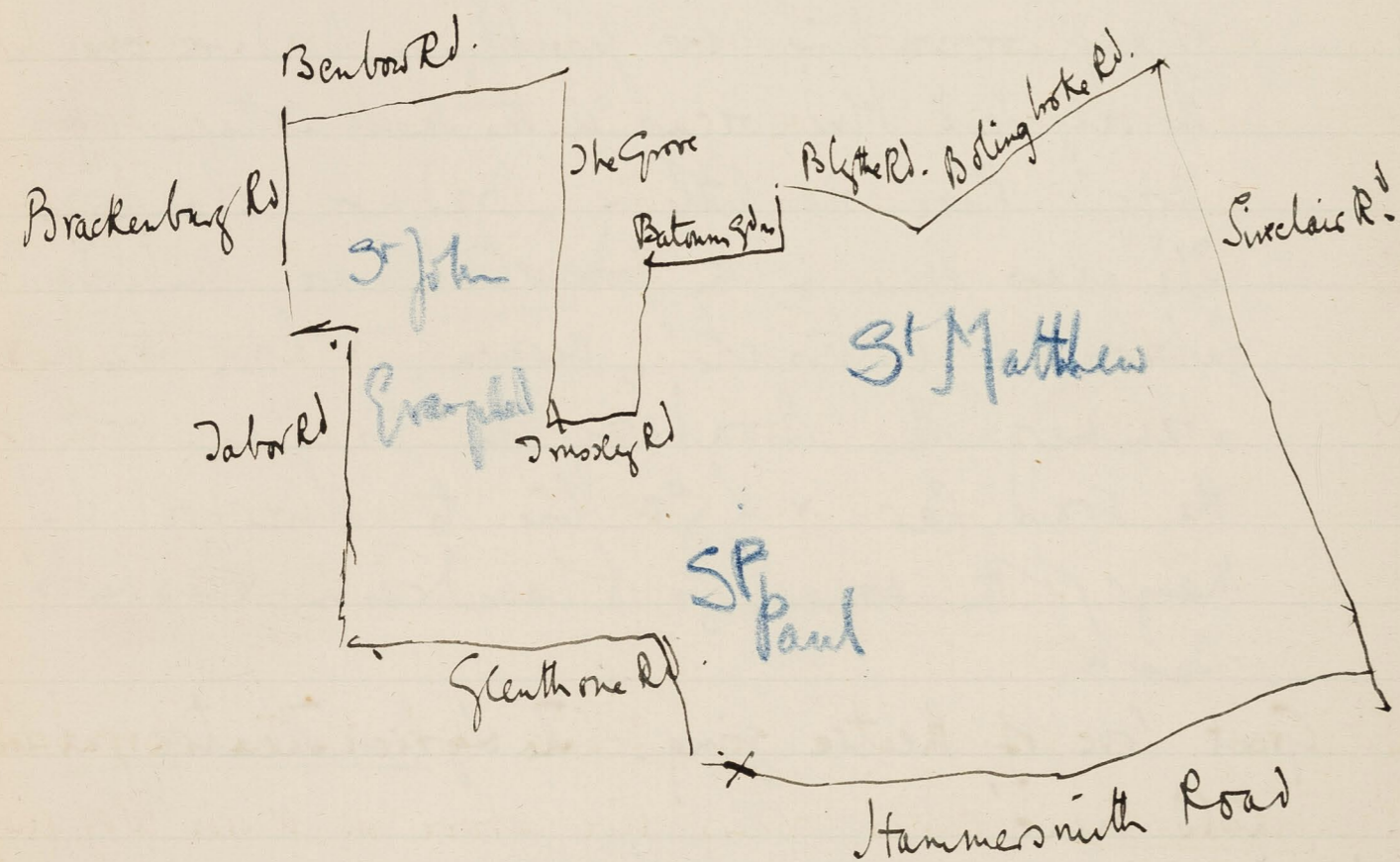
counts out of King St. & Glenthorne Road: there is no un-
adulterated poverty in any of them & no evidence
of any overcrowding exc possibly in Bradmore chambers.
The only dark blue occurs in the small cottage off
Apple Place & a little in Bradmore chambers.
The class open in the poor streets are builders
labourers - painters etc, carmen, & horse tenders.
Hammersmith Broadway is terminus both of
the road Car & d go line to Liverpool St.
Many of the women go to laundries in Shepherd's
Bush.

Great love of theatre going. The Lyric Theatre, a little
gold mine

King street is one of the busiest (quite the busiest I
shd. think) market streets of West London.

On Saturday ev. April 1. (the day before Easter)
it was thronged with buyers: pavement & street:
way made with difficulty for vehicles. Everybody
well dressed except the sellers of penny tops on the
cubstone: most carrying parcels of meat, fish,
vegetables, more buyers than sight-sees. It differed from
the markets of East & South London (Bethnal Gr. Rd
& Lower Marsh) in the absence of noise. Even the butchers
hardly shouted 'Buy'.

District covered.



~~Railway streets N of Glenthorne Rd~~

Poor news S of Glenthorne Rd

W & pk

Feb. 25.

Dist 30

Dist west
30

25

G.H.S.

With Legt Stevens round district bounded on the North by the Benbow Rd, The Grove, Trusley Rd, Bateman Gardens, Blythe Rd & Boleyn Rd, on the East by Sinclair Road, on the South by Hammersmith Road & Glenthorne Rd & on the West by the Tabor & Brackenbury Roads:— being part of the parishes of St John, Evangelist, St Paul & St Matthew.

Starting at the corner of the Beadon Rd & the Broadway. Beadon Rd. slopes, owners live above on W side so of slay but let off to others N of slay where they are shockingly built & cracking: pk to purple: N of slay on W side is c

Beadon news. running E & W & N & S. small cabowners & costers, 'not very poor', but they look very poor curtains dirty & dragged, windows broken & stuffed, messy mess: on the S side under slay ^{pk} ~~pk~~ 3 arches are tenanted by slay servants. 'they soon get accustomed to the noise'. W along Glenthorne Rd

Offley Rd N. of Edie Rd pk b¹
S - - - pk }

Pink & plb^d streets N of Glenthorne Rd.

Beaulere Road pk b⁴

rents

Hebron & Marco Roads - pk b⁴

Agate Road pk b⁴

Rd : N up the c^s

Offley Rd. 2 + 3^d st : 3^d st with some rents S of the
Kilmarsh road, no rents in the 2^d, 'a great road for
west-end chefs' the NW end is better again : pk b¹
to pk ^{in map pk b¹ & b²} W along c^s

Aldersley Rd. : 2 + 2^d st : 2 + 3 families to a house :
Some poor pk to purple : N up

Jabor Rd. 2^d st : 'not so good as the Offley Rd'.
great many windows at the backs broken &
patched, a poor pink or purple : 2 + N then E
along c^s

Beaulere Rd. : 3^d st : some rents : pk b¹ : S, between
the Offley & Agate roads are. (in map rd)

Coulter Rd. } all new, 2^d st, red brick, brown
Hebron Rd. } on ground & first floor: small
Marco Rd. } railed front. rents £32 + rates
Flaxes : pk. S down.

Agate Rd. : yellow brick 3^d st : some rents N of
Amor Rd. S of Amor 2^d st no servants :
'Some theatrical people here'. pk b¹ ^(in map) N up
W. along c^s

Edie Rd. 2^d st : pk. S down c^s

Further

The Grove

Amor Road pkb:

Brook Green Road

Brook Green Road - pk

Oldhams Place } lb
Suckett's Cottages }

Southern Rd. ^{rs} 3 st : poorer : mechanics & some labourers
rather better than the Brackenhay Rd. also some
shop assistants & shopwalkers : pk to purple
£35 for 3 roomed house : £ along c.

Kilnash Rd. : shops & end : some poor : 'Bread
4d for 4lb loaf' : pk to purple : £ to c.

Ovestone Rd. 3 & 2 st : rather poorer than Southern
especially at N end : but more pk than lb.
pk to purple : N into Agate Rd. £ along c.

Amor Rd. : 3 & 2 st : pk : £ then N & S along

The Grove : 3 st : rents higher than in fore-
-going streets : trees along the pavement :
at N^W end semi-det houses being converted into
flats : there is a row of shops on W side between
Amor & Abie Roads : red : south of the shops
houses on W only poorer : pk to purple : South
the Broadway, £ & N up.

Brook Green Road. Large Vestry Hall, post office
on SE, firebrigade sta on S.W. above the on either
side of the road are small houses, pk to purple
-pk. on East side are curious old cottages called
Old Lamin Place. & Suckett's cottages : 2 st. poor. lb

Margaret Terrace - pk

Brook Green.

Sir St Irving was bought up is an old house on S side now untenanted.
 At N.W. End there is a poorer block of 2st houses: pk to purple w of the Public house & behind them. Barb news -
 poor cats seats, etc to purple a E side only
 of the Old Police station (now the Pyralis Home laundry) are incandescent lamp works & a carpet beating factory
 & w of the police sta is a row of 2st cottages with small gardens in front called police cottages: semids
 4 rooms for 7- said one woman.

purple

pk

Up Brook Green Rd called at N end is Margaret Terrace. pk: old police station at NW corner now a laundry: houses on N side are poorer purple to pk: S then E along is Brook Green. : SW end new flats building for a red class: east of them is ^{The Brook Green Laundry} Mr Bird's large house ^(quite large) with large grounds high wall between them & the Brook Green Road: he keeps a herd of deer: The house E of Mr Bird is down: E of that is a new turning called Luxembourg gardens: houses on E side only: 3rd new red: Old Bird has put up a high brick wall with a lattice railing along the top so that these houses don't have much of a view: S into Elm ^{Garden} ~~grove~~ w & S down is Elm Grove: 2 storied old fashioned semi detached: 3rd new at SW end keep seats but not the rest: pk to pk to E along Hammersmith Rd & N up Wolveston gardens. 2 & 3st: some seats: new: pk to: 2 row along is Elm Gardens: cott w of Luxembourg Gardens N side PK: some cott & good new houses E of

red

pk b^o

pk b^o

pk & pk b^o

Chester Cottages - pk

Brook Green.

Roman Catholics.

Brook Green Place - lb

Brook Green Place.

Prob: poor market ^{garden} labourers houses

Roads N side of Brook Green.

L. side pktd some seats: at S.E. end is c.

Chester Cottages: 6 2 storied on W side only: quiet, comfortable poor, purple: S down c.

Rowan Road: 2 st old houses on E side: 3 of new on W: pktd road. N into c.

Brook Green: good residential: new houses on N side: old on S: v. large gardens on S: some coming down to make way for flats row street at E end are Catholic schools, almshouses etc out of the S.E. end is c.

Brook Green Place: 2 st: four roomed house: very poor: costers, labourers, Irish, men who carry the hod, women work in laundries, on N side is a rough common lodging house, rough class of tramp get in there; no thieves or prostitutes all work but are very low: children beg on bare foot: at E end are road car stacks out of N side is a turning leading to another row of poor cottages with small gardens in front, same character. 'like Trafalgar St' lb to lb. : NW along Brook Green N into c.

Girdles Road: 3 1/2 st: rd: W & S down c.

Bjshoe

Aynhoe Road - red

Soulden Road - red

Caithness Road all pkb²

Streets between Blythe Rd & Brook Green

Sterndale Rd pkb² } 10.iii.02
End worse than W. } SHD.

Applegarth Road pkb²

S. Augustine's Road pkb²

Saarlem Road pkb⁴

Dunsany Road pkb⁴

Aynhoe Rd. 3rd & 3rd st: flats at SE: red brick

W along c.

Soulden Rd.: 2:2nd & 3rd st: r top pkb: W to

Caithness Rd.: mixed: 3rd & 2nd st: mechanics

living at trend: servant keeping class at

S. W: the S is better than the N & the

West side than the East: mark & pkb!

on W & pk on E: N into Blythe Rd SW

along Sterndale Rd.: 3rd st: apts furnished unfurnished

pkb! W to: clerks etc: S into c.

Applegarth Rd.: the east of turning into the

Blythe Rd is not shown on the map: there

are houses both E & W of the turning: 3rd st:

135 houses: pkb: W into.

S. Augustine's Rd.: house at SW: pkb! W along

Saarlem Rd.: 3rd st: red brick, pretentious feeling

big red brick houses on N side: pkb! W to

Dunsany Rd.: pkb: N to.

Newhurst Rd.: 2 & 3rd st: a few serots kept

West of Dunsany Rd: pkb & pk: SW

Shepherd's Bush Rd.: shops at S end: red

W along c.

Blythe Road.

Osman Road - nk

Loris Road nk b^d

Blythe Road Haglitt to
Hammersmith Roads

Olympia.

Bircham News - lb

Maclise Road nk b^d

Lena Gardens. : 2 end better than W. 22 or 30 ft : not so

good as preceding streets : pk to pk! N up

Osman Rd. : 30 ft : pk : no servs : 2 or 3 with dm

Loris Rd. : better : pk to pk : 30 ft : 2 along

Blythe Road. : some poor along the N side between

Dehurst Rd & Maeboss road. : shops E of Maeboss Rd.

no servants. This still called the Mythe Rd. when

it bends S past Olympia (late Brunswick Terrace)

at the SE & SW. are large blocks of flats. built

with a view to light & air. mark W end purple :

E of Maeboss to Beamsfield Terr. pk : the

flats pk! the blank space shown in Stanford

map as prospective roads is covered by the

largest stable attached to Olympia, subway

to Olympia to them under the road. at of the

N side W end of Blythe Rd. are ~~Beams~~ c.

Bircham News. : shop carts : lb to purple : not shown

in map. 2 or 3 up Beamsfield Terr & W along

Maclise Rd. 40 ft : private residence, shops in

that part of it E of Beamsfield Terrace. pk!

Trap C.

Trichlor Road. 30 ft : broad road : nearly all

Rep

Streets west of the Sinclair Road

Milson Road - pk

Porten Road - pk

Ceylon Road - pk

Sinclair Mews - purple

Spring Vale . poor.

Springvale Terrace purple

Havelock Road pk

Keep servants: many flats & hotels: pk & lod. Salway
Hazlett Rd.: 3rd st: apts: few houses: ~~pk~~ pk to
rd. N up c.

Milson Rd.: 3rd st: pk & lod: poorer west
wards: I don c.

Grattan Rd.: 3rd st + alt: pk & lod: w. to c.

Porten Rd.: 3rd st: working class: pk to purple.
w. to c.

Ceylon Rd.: 2, 2nd st: houses on west side only:
pk to purple: w. to c.

Farr Rd.: 2, 2nd st: working class: pk: Nat

Milson Rd.: N up Masboro Rd: & SE along.

Caven Holland Rd.: late Caven cottages: 2 st.
Some poor - quiet: rop: purple: int of the E end
is c.

Sinclair Mews: purple & lod: w. to South Jan

Masboro Rd.: pk: int below Redan St: the
west side has many poor or purple: w. to

Springvale Terrace: 2 st: many poor but some
comfortable: purple & lod: w. to c.

Redan St.: 2 st: working cl: purple & lod

Havelock Rd.: 2nd st: great number of the
Kensington

Bolingbroke Road pkb²

Alexandra Road - pk

General Remarks.

91
Kensington police live here, they cant find rooms cheap
enough houses this work: pk to purple: Map
Bolingbroke Rd: a few servants: new houses: all
the E side is in the ~~the~~ ^{St. James} ~~area~~ division: pkob.
E along ~~is~~
Alexandra Rd: 3. 2 + 2 1/2 st: new houses, Wen
pk: the rest mixed & purple: it old along.
Fielding Rd: 3 1/2 st: some rents: pkob.

General Remarks.

This road finishes District 30.
In this round there is the working class district
lying between Sinclair Road & Blythe Road
with some poor & again west of the Grove
between Adie Road & the railway - & a
little old patch of poverty at the S.E. end
of Brook Green (ie Brook Green Place). With
these exceptions the district is fairly well
to do: as a whole it inclines to pkardon
rather than red: of yellow there is none except
the gentleman who keeps a deer park on the
south

Common Lodging houses

Railway exodus.

South side of Brook Green: (NB. there are high walls all round so that even from a bus top I could not see whether there were deer or no).

Lezly Stevens produced some figures (see below) which he had obtained especially as he thought they might be of interest: as to —

Common Lodging Houses in the subdivision.

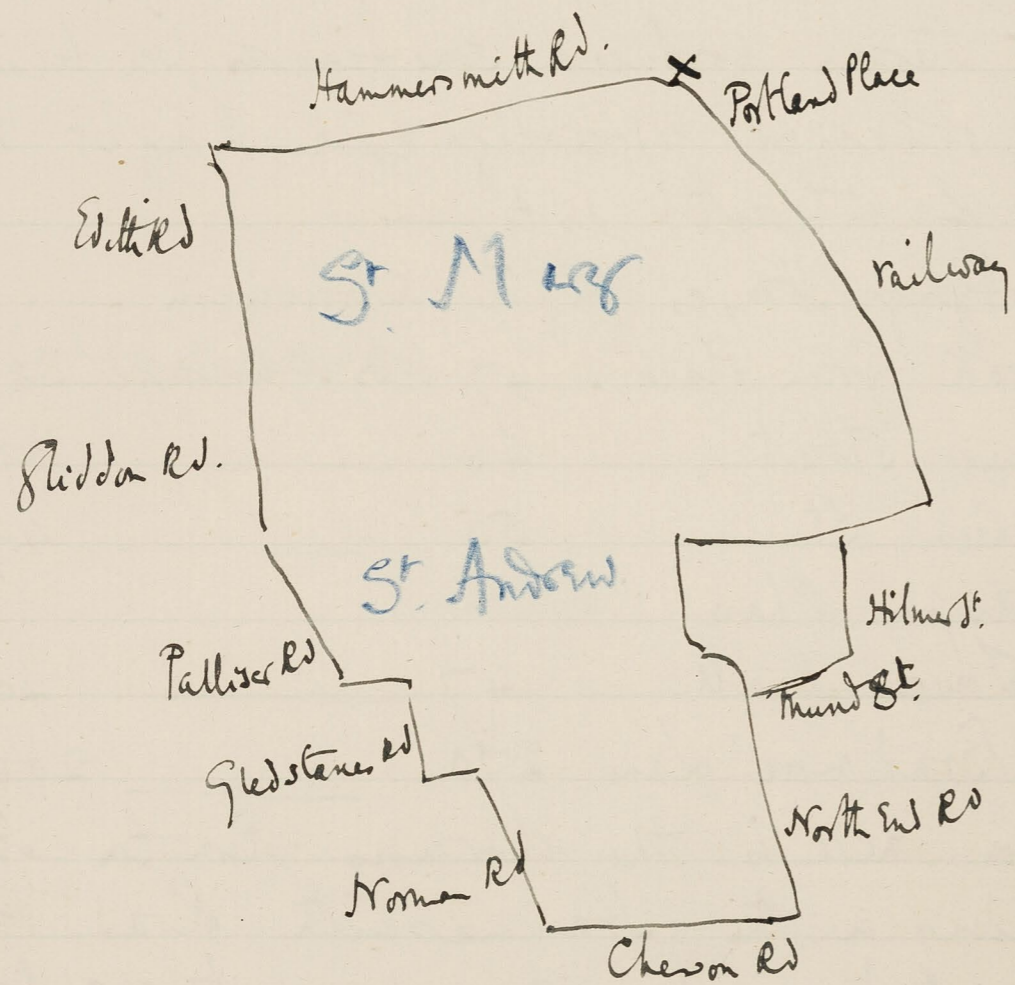
1) Brook Green Place.	47 beds.	average 39 occupied.
2) King Street	46	39
3) Queen St.	55	49
4) Aspen Place		
5) Lower Mall.	47	40
6) Bradmore Lane	270	200

In addition there is the Thomas Rowton House and building in the Hammersmith Road. to contain 800 beds, each with a separate cubicle.

From the railways he obtained the following estimate as to the number of those who each day go out to work.

Dist. Rly. Broadway Sta. - Ordinary tks.	3,500.	Season. 500.	Workmen. 500.
Met Rly	3,500.	500	500
S.W.R. Sheffield Rd.	1,100	100	60
S.W.R. The Grove.	650	100	60.

District covered.



pk. 6^d

pk

Thursday. ~~Wed~~ March 2^d 1899

Outward
29
Dist 29th J.H.D.

With Legt Stevens round district bounded on the North by the Hammersmith Rd. on the East by the Railway, Hillier St. Mund St. & the North end Road, on the South by the Cherson Rd. on the West by the Noman Rd. Gledstones Rd. Palliser Rd. Sliddon Rd. & other roads: being part of the parishes of St. Mary & St. Andrew.

Starting at the corner of the Hammersmith Road & Portland Place, South down c.

Portland Place - a cul desac, flats at NW, trees & old fashioned yellow brick semidetached houses further South, 3¹/₂ st, several to let, on W side only, looking on to the railway: some seats: borders usual: pebbled road: not cold in map: W along Hammersmith Rd & South down c.

Avonmore Rd. at NE & NW are new red brick flats, & at of the E side is a poorer set of flats

Callis

Kingsley House & cottages - pkb
& red

New flats streets

Residential West Kensington

Stonor Road - red

Stanwick Road - red

Matheson Road - red

Lisgar Terrace - red

Poor remnants.

called Kingsley House, no servants, the other flats are pkb to red but Kingsley house is pk : off Kingsley house on the W side are old semidet cottages, pk : Sop B^d School on either side are red brick houses red: Avonmore rd then turns abruptly to the E & then South Post Office Sorting Off here, & red brick houses some with studios, at the end are blocks of flats, at the extreme South are whitelego repositories: mark the road red & the flats pkb: houses ~~marked~~ ~~about~~: W along c^s

Stonor Rd. 3¹/₂ st: soft red brick: some without but most with servants: pkb to brd: Map. c^s

Stanwick Rd.: called in map Stadwick Rd.: 4¹/₂ st: 'mansions' at SW: pkb to brd: not ~~marked~~ ^{col} in map: N into the c^s

Matheson Rd. 3¹/₂ st + attic: railinged areas, whitish yellow brick, city people: red to pkb: Map c^s

Lisgar Terrace: Sir Edward Burne Jones' studio on the W side with slit in wall for letting in & out the large canvases: 3¹/₂ st houses on E side only: r to pkb: not col: Map Avonmore Rd: west, ~~at~~ S down

William

Poor old streets

William Street } E side pk
W side lb

William Mews - lb

Portland Street - lb

Carlton Mews - lb

Cumberland Crescent - purple

New comfortable flats

Bishop Kings Road - red

West London Police Court

William St.: Bd School both on E & W sides: at SE end are cottages: conf: pR: & at extreme SE a new farmhouse, one very poor lb: W along Portland St.: poor: 2nd houses: 'road car stable was here & horse keepers: lb to purple: west end better than E: in map purple: out of the S side are c.s.

Carlton Mews: cabs, poor: lb: both sides not shown in map: W into North end Rd & then E along c.s.

Cumberland Crescent: 2nd: mixed: purple: in map lb: houses on 3/4 of way on N side: E into William St.: N then W at c.s.

Bishop Kings Road: a new road: flats on N: flats building on S side: serv: pR & low. The new flats run right back to the backs of Cumberland Crescent: rents of flats for 30 lbs W across North end Rd: row along c.s.

Vernon St.: 2nd: west London police court at corner of Devonshire St.: pR to purple in map purple pint: many solicitors with offices at the S side of police court: N up c.s.

Devonshire St.: 2nd: ^{pk on map} rather better than Vernon St.: dress makers, shop keepers, mechanics, men from the

Munden St - purple

Munden Place - lb

The North End Road.

out of the W side of N. End Rd N of
May St is c.
Langley Place.: well cement poor:
2st: fair comf: labourers & scavengers
lb to purple: in map purple.
further N out of W side of N. End Rd
some cottages stand back: 4 cott:
called Ebenezer Cottages - purple
not col'd in map.

Grove Terrace - pk

Police Division: W then S down
Munden St.: 3 & 2d St: bus drivers: conductors
& gardeners: mixed: purple lb in map pk:
there is a large Road Car stable on the N side
of the Stammers with road nearly opposite: out of
the N E side is Munden Place.: only two tenanted
on N side: very poor: lb to lb: 2 then S
down c.

North End Road: curious mixed street: at NW
end are shops with flats over: smaller
shops & bed houses on E side as well as new
red brick flats at NE: it is purple rather
than the pk of map: the top houses on W side
South of Vernon St: are coming down to make
way for a new avenue of flats which are
coming in from the Aerial Rd called
Fitzgeorge Avenue: North End Villa standing
in its own grounds with fine elm trees is unten-
anted: on the E side opp is Otto Home and
apart for ladies, further S is St Barne Jones
houses: opp on E side are c.

Grove Terrace.: small 2d st: old white & stone
pk

Lawn and Ashton Terraces - purple

Dunings off the North End Road.

Mornington Avenue - red & yellow

Whiteley's Stables - pk

Edith Villas - red

Edith Road - red

Red residential.

Auriol Road - red

Fitzgeorge Avenue - red

pk : not col'd in map : further S are.
Lawn Terrace & Ashton Terrace : working class, quiet
men labourers, women laundryworkers, have window
boxes & roses beginning to blossom in them : messy
cul de sac : purple : not col'd into the north end rd
at the ^(S.W.) corner of North End Rd. are small pk house.
S. Lane . c.

Mornington Avenue : large house at the N.E. corner with
stables & hot houses, yellow : below are 3i st + attic
houses, 'mansions' red by pkbd : out of the
S.E. are Whiteley's stables : neat : pk. W to
Edith Villas : semi det : old : at NW new flats :
not so good as Avonmore Rd. : pkbd brick : not col'd
in map. N up c.

Edith Road : 3i st. : whitish yellow hard brick : look
tall enough but all keep servants : city people : send
their children to school at St Paul's school nearby.
red by pkbd : N up Auriol Road : c.

Auriol Rd. : 2i + attic : like preceding, r by pkbd
out of the East side runs the new red brick
set of 'mansions' & flats called Fitzgeorge Avenue
not nearly finished building but some already tenanted.

Residential West Kensington
N of the District Railway

The Cedars Estate

All red

tenanted : very small backs : want of air & space :
look well enough when new but must wear
badly : rents from £95 per annum, Draughtmen
lifts, electric light & every modern convenience
this from a notice : N then W & S down

With Road : & to p R rd : (see map for position of
houses) on the E side opp St Paul's School is a
large piece of waste land now used as a
recreation ground but only while the land
nature for building : the roads marked on
the map are planned but do not yet exist :
E along.

Jalga Rd & N & E into a set of roads called
Gwendys Rd } all similar : white brick : 3rd
Flazby Rd } st + attic : fairly broad, clean
Gunterstone Rd } quiet, dull : all keep
Trefower Rd } servants : between one or two
servant, rarely more : many half pay army &
Navy retired officers, especially in Gwendys Rd
Some windows dingy & Venetian blinds that
want mending : all red : see col'd map
for position of houses. W then S down the
Palliser Rd

The Barons Court Estate.

Palliser Road - red

Bomeragh Mews - purple

Bomeragh Road - red

Gledstones Road - red

Castletown Road - red

Charleville Road - red

Fairholme Road - red

Palliser Rd.: built halfway up the E side of the
Hammermith cemetery: faced red brick: generally
a servant: pkb - bnd: ~~to~~ E along is
Baronscourt Road: 3i r 1/2 st: streets older as they
go east: the newer the house the redder the brick
& the fewer the stories, the older the houses the brick
are of the hard whitest yellow north London kind &
the houses higher & dingier: on the South side is

Barton Rd.: & between it & Bomeragh Rd is
Bomeragh mews: purple: shop carts & private cars: ~~along~~
Bomeragh Rd.: 3i: pkb bnd: those on the
N side west of the mews are less good than
those on S which back onto the Queen's Club
ground: S. Lane.

Gledstones Rd.: rd: out of it on the E side
going South are

Castletown Rd.: rd

Charleville Rd.: flats: 4i st. ~~pkb~~ w of Verker Rd
Fairholme Rd.: houses: rd

Each of these
is new: red brick: narrow backs: this district
is noted for kept women & a number of painted
ladies in the streets seemed to confirm this:
however

Nereker Road - red

Challoner Road - red

New flats: no backs.

Beaumont cres^t pk^t

Beaumont R^d E of Dieppe pk }
rest red }

Working class streets.

Left Stevens professed ignorance of their existence. N up
 Vecker Rd. : red : the east ends of Castletown
 Charville, & Fairholme roads are of the older
 higher now dingier type : but all red : ~~SE~~
 along Fairholme Road N up @ c
 Challoner Rd. : red New flats at S.E. : Castletown
 Fairholme roads are continued into the North
 end road : Large congregational Church at the
 E corner or side of Castletown & Challoner Roads
 E into North end road : along c
 Beaumont Crescent : all new flats : 3¹/₂ st : red brick
 closely built : no backs or air space : now small
 row, easily let : N & E along.
 Beaumont Road : New flats in place of St Joseph's
 Orphanage formerly known as Slater's folly :
 red : no serv^s E of Dieppe Rd. for R : St
 Dieppe St. : 3¹/₂ st : here is a working class corner
 thomen, mechanics, horse, yard, stable men etc
 many poor. houses cracking shockingly
 built especially Eli St. the East Coast Exhibition
 backs on to the E side of this block : Dropped
 is purple to pk - in map purple : SE along
 Mand

Working class streets E side of
North End Rd.

Eli Mews - purple

Kelway Place - purple

Road Car Stables

Sept. Stroud. spoke of the good work of
the Church along in the Stroud Rd's
its civilizing effect on the district.

Star Road - W & pk

? Star

Mund St. : 3 st : purple toll : in map purple N up.

Hilmer St. : 3 st : purple toll _____ into

Eli St. : 3 st : _____ at the
SE end is C.

Eli Mews. : milk carts : carriage : cab : of few living
purple toll.

These houses have 3 rooms on floor : let as a whole at
15/- or 18/- per week : two top floors fetch 6/8/-
some broken windows : children well fed, clean though
some dirty faces at top floor windows

SDon N end Road W at C

May St. : 2 & 2 1/2 st : small scidst : bus drivers &
contractors : pk as map out of SE end is C

Kelway Place : cartyard : of few living : purple : W & S & E
along C

Star Road. : very large Road car stables at SW end &
immediately east of them some fair pk houses :
apart from them Star Rd. is mixed : purple toll
in map W : S down C

Orchard St. : 2 st poor on W : 2 st new on E : lb of purple
cater who pitch in the North End Road : it is more
of a cater St. than King St. lb : into C

Five

Mission Hall on N side of
Jane St.

Archel Road - pk

Turnerville Road - pk
There is no tony from Archel to
Star Rd.

Sergeant Stevens.

Jane St. : poor : 2nd : rows on Sats : 'not to be very rough
but wonderfully improved.' lb or map : two new
ho at extreme W might be purple : S & W along
Archel Rd. 2^d st : pk all through : railway men
in map purple : Map C.

Turnerville Rd. : part chapel at corner of Archel St.
2^d st : white brick : like Archel Rd : 2^d St : no
man takes whole sets off at 6/- each for two
top floors, + st. for basement : 3 room in top floor
& 2 + washhouse in basement : whole house rented
at 15/ or 16/ per wk. The washhouse in the base-
ment is common to the 3 families though the
newer houses have a copper on each floor : W
I don Norman Road & E along C.

Chesson Rd. : 2^d st : pk W : purple E : rather poorer
than preceding streets - some mess + windows broken.
children well fed & clothed : in map purple.

General Remarks.

This was my last day with Sgt Stevens
who is a very pleasant but not particularly in-
telligent man : tall, dark hair, moustache
tong

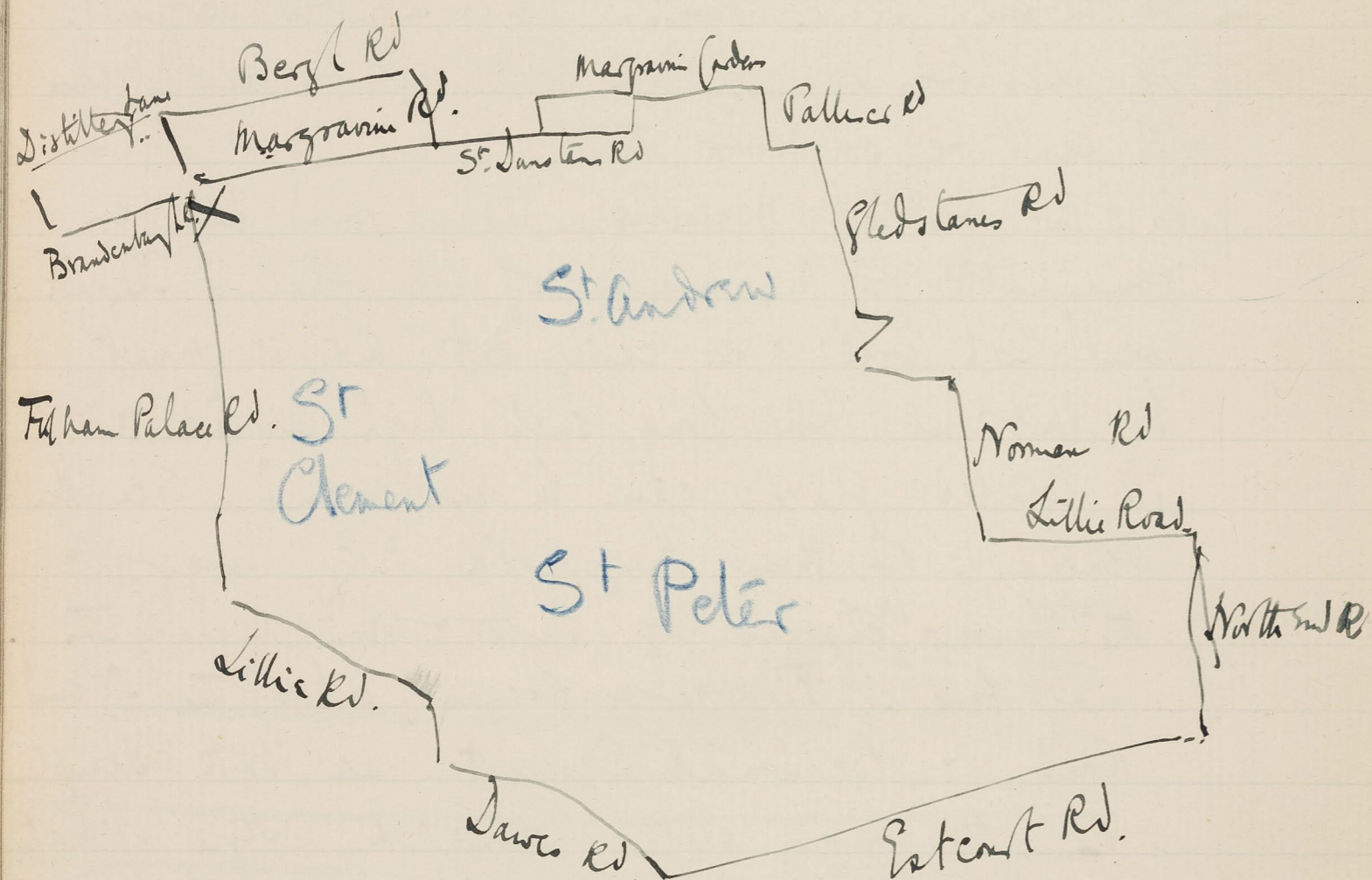
New flats -

turning grey, has been 26 years next in the service &
16 in the police division, is a mounted sergeant.
He disapproves of children being sent for bees because
it can't be good for them.

As to the District generally: today's round has been
remarkable for the number of new flats: they are
new, look well & are easily let: but it must
be doubtful how long such high airless &
ill lighted places can be in demand: once the
veneer is off them they look dirty dingy &
the favour ^{now} enjoyed by South & West Kensington
may fail. Fitzgeorge Avenue out of the New
Road, & Beaumont Crescent are both samples
of the high airless red brick style of flats
without space either back or front.

Given a few years these new flats will look
far worse & will probably be worse tenanted
than the dingy, dull, disreputable but much
better built streets of Pimlico.

District covered.



New Roads NW of Fulham Palace Rd.

purple & red

purple

March 3rd & 4th

Dist 29

Out west
29

19

28

G.H.S.

With Sergeant J. Stroad, of the South Fulham Police Station, T or Hammersmith Police Station; his number is 2. T R: round district bounded on the north by Distillery Lane, Bechl Road, St Dunstan's Rd, Margram Gardens: on the East by Palliser Rd, Gledstones Rd, Nomen Rd, Little Rd & North End Road, on the South by Estcourt Rd & on the West by James Rd, Little Rd, Fulham Palace Rd & Brandenburg Rd: being part of the parishes of St Clement, St Peter & St Andrew

Starting at the corner of the Brandenburg & Fulham Palace Roads: west along Brandenburg Rd: new road, white brick, road half made, houses on N side only, pink: N up to Playfair St: 2: still new building on E: low west purple topk: on W along Distillery Lane & T. Dun

Prospective influence of a poor Street

Elmdale Street - purple

Roads East of Fulham Palace Rd.

S. Dunstan's Road pk & pkb²

Margravine Gardens - red

rents.

Beryle Road - pk

Claybrook Road - pk

Poor St.

Elmdale St. : 2st : purple : into Brandenburgh Rd whose west end is taken by the Manbr Saccherini Co's works. just at side the gate is their manager's house & office ~~at~~ on N side : rents : red :
The block of streets will all tend to purple unless Distillery Lane is pulled down & rebuilt. All built for two families. E across Fulham Palace Rd & E along ~~the~~ c.

S. Dunstan Rd. - late Margravine Rd. : 200 st
pk : no servant west of Beryl Rd. : E of Beryl Rd. rents occasional : N into c.
Margravine Gardens : studios at E end : kept women in the street. 2 & 3rd houses : rents 450 including ^{purv.} rates & taxes. : it runs W up to Board School walls then S to S. Dunstan's Rd. : red : E & N up c.

Beryl Rd. : 2st : 2 families to each house : rent 14/-
Six roomed houses with a common scullery & wash-house besides : pk. W & S in F. Palace Rd. E at
Claybrook Rd. : 2st pk : rather poorer when it turns north : in map pk unmarked : E & S in Margravine Rd. W at c.

Campbell

a few small cott abnorm
on the E side of Maryam
Rd. formerly a cart. of
path on which the 1st cott
~~was~~ fronted.

Gastien Road - pk

Luzgan Avenue

poor.

Campbell St. : 2st : poor : many windows broken, blinds just
etc, 'rather better than Suffolk St. Hatfield St. out of
the Field Rd.' a few police living here make the
road better than it wd otherwise be. lb as map.
rents 8/- for a house. behind on the S side are
seven historic cottages, nameless, lb both in map
lb. & south of them is Thompsons large laundry
which works in connection with some charity.
opposite with houses on N side only looking on to
St. Albans red brick Church is in.

lb

St. Albans Terrace : lb to purple - red in map lb.

S & W along

Gastien Rd. : 2st : all working class : some poor at E
end : go away to work : rent 14/- pk to purple : now white

Luzgan Avenue : 2st : a paved passage with houses
on either side some with only two rooms & a slip
room - Irish - poor - weekend better than last -
most long standing tenants - one woman said she
paid 6/- for 5 rooms & scullery another 6/- for
two & slip room 'They used to be 5/- but they
were retained & a shilling added to the rent in
consequence' some costers - lb to purple in map
th.

Aspenlea Road - nk

Aspenlea Mews - lb

Field Road.

cul-de-sacs out of the east side.

S. Alban's Mews - db

Hatfield Street - db

this street has prob been improved by opening at the E end, it was a cul de sac in 18th school map. Stamford.

Aspenlea Rd.: 2st: like Claybrook Rd: a mews at E end where 20 or 30 Italians live, organs, chest nuts, hot-potatoes, kokepoken apparatus: pink to par: poorer E than W: S into Goughland Rd E out up Field Road.: here a poor rough colony: going N on the E side are.

S. Alban's mews.: Italian, woodchoppers, cotes, great mess, stables under, windows disgraceful dirty broken, rags for curtains: is screened at E end by wall from Queen's Club ground. db: not cold in map. N to is

Suffolk St.: 2st: 'Cabovers with large families live here, poor, windows bad, but a better class than John St over the way.' lb to db in map lb.

The extension of Queen's Club premises has absorbed the street between Suffolk & Hatfield St: N to Hatfield St.: 2st: 12 houses: rough: casals: a class that rarely works: idleness: children hatless well fed, dirty, mess of bread & paper in roadway

Melton Street db b^d

Streets off the West side of
Field Road.

Chelmsford Street - lb

db: in map lb: N to C

Melton St.: 3st: on S side only: map gives houses on both sides: very poor, very rough, one barefoot boy with holes shirt & dirty face, an ill fed child, criminal faces at windows, scampers of school truants as they saw me, all born & bred in Fulham 'not from inner London' like Hatfield St: looks as to cemetery: db: in map lb: W into C.

Field Road. no h at N end on E side but two on west: pk to purple: the east of the street is lb.: going south on the west side are in

Chelmsford St.: 3st: flush with pavement: poor: 3 or 4 families to each: lb: in map purple: St. is Dawson St: 2st: labourers: rather better than ~~Francis St.~~ Francis St: lb as map: St to C.

Francis St.: 2st: lab: 10 p a house: most occupy whole house, badly built & cracking: lb as map St to C
John St.: 2st: 2 rooms up & 2 down: '20 people to a house in this street counting children, mess, bread paper, old tins, rough youths playing with trousers buttons, women sack aprons, children dirty well fed, sore eyes, poorer at W end than E

Blaxton Grove - pk & purple

The Greyhound Rd.

Greyhound Road pur & pk.

Queen's Club Gardens.

Queen's Club Gardens red

B! School takes up a larger part of S side than shown in map - lb both in map lb. S into Greyhound Rd: Map Magnaville Rd. turning E at C.

Claxton Grove - the name given to two roads running into one another N of Chelmsford St: the Northern road rather better than the S. built within the last 5 years: 2 st: N is pk: the S pk to purple: S into the C.

Greyhound Road: a mixed St: the W end is better than the E: shops: the route of R! Car Co to King's Cross & Holloway start from the Greyhound inn at the NW corner: some houses, some 3rd shops with poor dingy occupants over some laundries: W of Magnaville Rd: it might be pk as map: E purple: E along Greyhound Rd. is deep ~~dark~~ ~~red~~ ~~red~~ at C.

Queen's Club Gardens. 4 st: red brick: all flats: Broad green square in centre: tennis-courts: blocks of mansions named Wordsworth, Wellington, Chaucer etc, Servant-keeping, actors & actresses, retired civil services: 'not for middle flow

Working class streets between
the Greyhound Rd & Lillie Rd.

Everington Street - pur.

Bothwell Grove hk

floor 150. N back into the Greyhound Rd : W to Feltham
Palace Rd : S & E at c.

Averill St : 2st : mixed : mechanics & labourer.
two families beach house : chs rather daty.

pk to purple in map pk : E into c.
Everington St : a few organ grinders at NE : 2st :
rather poorer than the side streets : purple to pk
in map purple : W along c.

Delome St : 3, 2, 2 1/2 st : sluz potter . 10/- for 2 1/2 st
house : pk to purple in map pk : "Of these
three Everington St would suffer the most from
a prolonged frost : S into c.

Bothwell Grove : 2st : pk : at SW & SE corners
are new red, servantless flats, pk : the broad
space of the Lillie Road recreation ground is
in front of them : in map purple : E or up.

Hawksmoor St : not so good : purple as map : between
Hawksmoor & Bothwell Grove on the N side is the
Lillie Rd Girls Club : E & N up

Arcill St : 2st : many poor lab & carmen : purple
to pk : in map purple but more of it : E & S

don. Adney St : the older houses here have the date 1872

Caroline Place.

a vile spot.

Garvan Road n. lb

2st : pR : in map purple : E part S end of Baymore Rd
& N up ↗

Caroline Pl. : 2st : ho with gaps (see map) on E side
only : a vile place : one barefoot illclothed child, & a
barelegged & half dressed middle aged Irish woman
standing in the passage out side her house drinking
a yellow mixture from a bottle, heavily covered by
a shawl, frayed skirt, bareheaded, dirty
children at upper windows, ~~see~~ only a footway
well paved, brickbats, jerry built, windows
bad. 'one of the worst places in Dublin', 'drunken
rot felonious' : Ob. as map (only rather less fit).
E & S down ↘

Laundry Road. : 2st pR : large laundry on E side.
pR as map : houses also at N E end : into
Little Rd & West : N up ↗

Baymore Rd. 2st : purple blb : in map purple : E
& South down ↘

Cafeld Rd. : poor : 2st : purple blb in map purple.
E & N up ↗

Garvan Rd. 2st : South end (running W) and the East side
of the part running N are the best : many windows gone
on

Streets between the Gregor Rd
& the di'lic Rd

Humbolt Road - purple

Brecon Road - pk

Moylan Road - pk

Disbrowe R^d purple

Musard R^d pk

Church Path - db

Church path - Dr. Irish

W side : the whole purple : as map (send uncol'd in map).
E of dm c.

Tasso Rd. : cul de sac. 2st : better : pk as map : E of
down c.

Kinross Rd. : 2st : a few clerks : pk as map : S into

Humbolt Rd. : 2st : not so good : some poor :
pk to purple : not cold in map : E & W along

Brecon Rd. : 2st : 2 fams : pk : new road : E to

Moylan Rd. : 2st pk : W side is a church (St
Augustine's) ^{at} rectory & bar space : not shown in map.
W. along.

Disbrowe : pk : N up.

Musard. 2st : new : pk : S. at the N corner of
Disbrowe & Musard Roads are new flats pk : E
of dm c.

Church Path. : 2st. & some 3st in centre of E side
clean & well paved passage crowded with children,
Irish, women dirty barearmed rough, children
hatless, dirty, windows broken dirty, stuffed
with rags & paper, all doors open : pk in
map purple.

There is no communication between the E end of
Disbrowe

Tilton St: the dull yellow brick backs of the Queens Club Gardens flats, darken the back side of Musard Rd & De Looze Rd. & along Lillie Rd & Nap es

Tilton St. 2st: poor: purple lb: in map purple but many more houses now: the Railway Mission houses is at the corner of the Lillie Rd South of Lillie Rd. Tilton St: improves topog^{nt} map: & along es

Mooltan St.: 2st: poor though many are bus drivers conductors: purple: S down

Silvio St.: a few poor houses on W side: lb to purple: on E side is the PR lodge to the S: Katharines home: there are stables behind on W side with two laundries above, carts kept below. S into es

Lintane Grove.: called S. Gardens in map mixed: some very poor at E end: 3rd: 3rd 2 storied houses: purple but more fit than map. Nap Norman Rd & E along es

Bramber Rd.: 2d st, 3d st: older houses: bus railway men: good class but drugg: &

Mooltan Street - purple

Silvio Street - lb W
pk 6

Bramber Road - pk

Dowell Mews - lb

Mulgrave Road - purple

Lillie Road.

Lillie Road - pk

Munster Mews - pk

A typical pink street.

East end less well tenanted than the west because of large noisy stables on N side : pk to purple in maps purple : at S.E. end leading through to Lillie Rd are c.

Dowell Mews : cab routes : lb to purple : W side

Jervis Rd. : 3rd : pk to purple in map purple : W side

Mulgrave Rd. : 2nd : purple to pk : in map pk.

W along c.

Kenneth Rd. : purple as map : S.W. along

Lillie Rd. : bus route : mixed : poor near the poor streets & fairly comf new cottages : shops : new Church at corner of Moylan Rd!

pk & purple : occasional servants in shops at W end but exceptions : at Swan is Munster Mews : two stables occupied by cabowner : pk : not shown in map.

I down Munster Rd & E at c.

Chaldon Road : typical pink road, two storied houses, small iron-railed front with a couple of evergreen shrubs, round tables in front windows with china pot & fern or book or two on them : whitish yellow brick striped

Irish street scavengers.

Working class roads between
Lillie & East coast roads.

Boomer Rd^d E. of Mulgrave Rd^d pk

Striped with red : I don't.

Pallant Rd. : mixed : pk & purple : in map pk : 2st

Witley & Hatopp Avenue. : paved : 2st : Irish
scavengers : poor : windows bad : ch. & women
dirt, barefoot & well fed : opening out of
Hatopp Av. went into Lillie Rd. : lb as map.

£ along c.
Delaford Road. : 2 or 3 st : pk as map
but more of it : Lillie St. has been run into
it on the N side : pink : S & E along c.

Mendora Rd. : 2st : N side better than S : pk as
map : S & E along c.

Protheroe Road. : houses whole length of both
sides : pk ^{as} map pk : N up c.

Rylston Road. : old houses, 1 fam in each on
E side : but poorish : purple as map. E & W

Simonsdale Rd. : 'not so good as Chaldon Rd. :
purple & pk in map purple : £ along c.

Comey Rd. : 2st : purple & pk : in map purple
£ of Mulgrave Rd. is pk : in map purple : N up

Mulgrave Rd. : 3st : purple as map : £ & W down
Ponnal Rd. : 3 & 2 1/2 : cul de sac : just : pk as map.

~~at~~ + S down es

Mulgrave Rd. : 38th : purple as map : N + E + S down

Jervis Rd. : 3 + 2nd st : like Parat Rd. pk as map : E along.

Goodson Rd. : pk in map purple

General Remarks.

Poor spots.

General Remarks.

There is one block of streets in this round poor
rough & large enough to constitute an 'area'.
For the rest the poor streets are isolated &
occur as faults in an otherwise fairly
comfortable working class neighbourhood.

The Field Road district is the 'area'; the
faults are made up by Distillery Lane (16)
out of the west side of the Fulham Palace
road; Suggan Avenue out of the E side of
Fulham Palace Rd (16 1/2); Caroline Place
(16) & Church Passage (16), some distance
from one another but both out of the north
side of the Lillie Road. In all of these the
foundation of poverty & roughness is Irish:

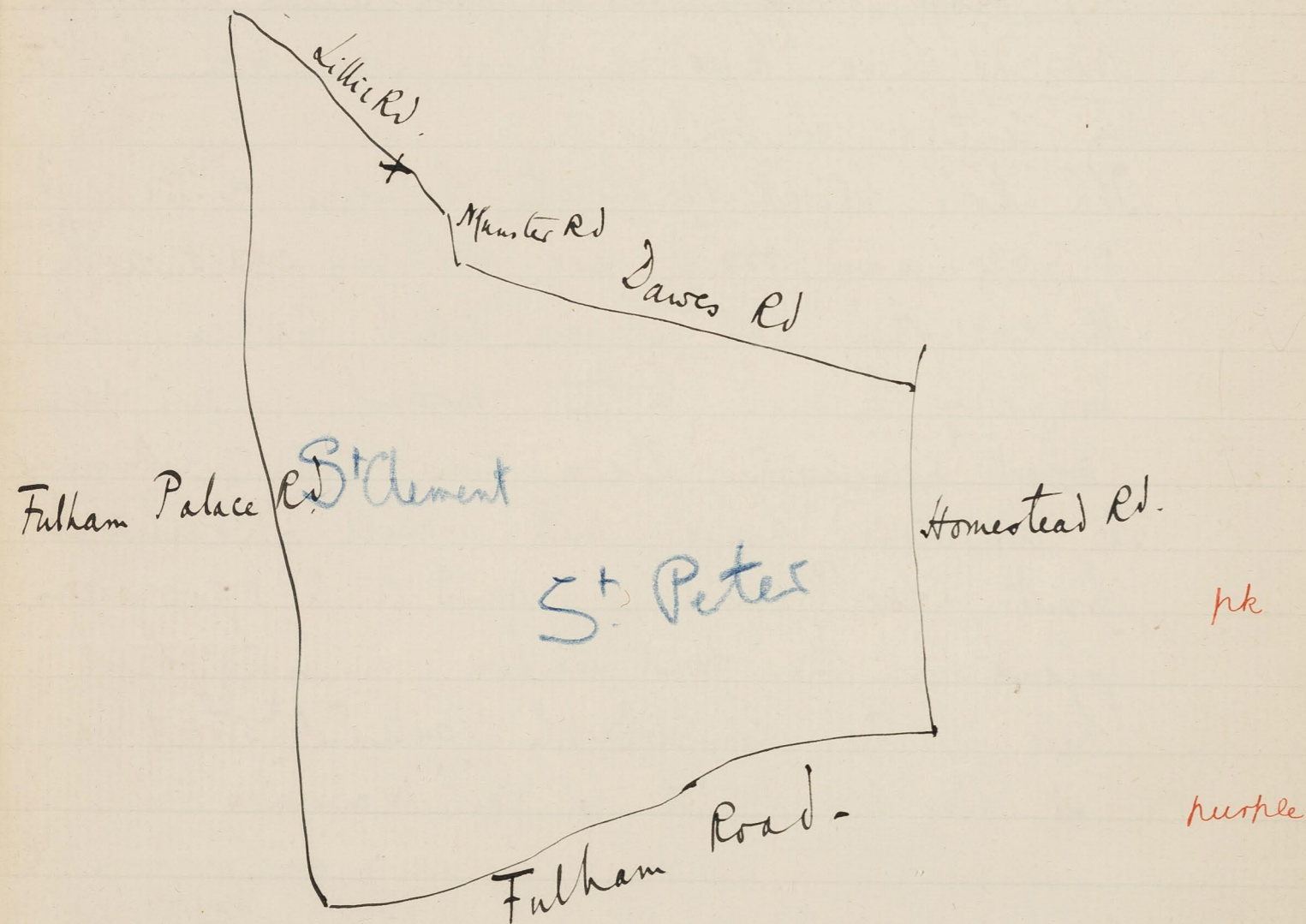
Comfortable pink.

with one exception (Church Path) the poverty is long standing. All were marked lb or ob in the old map except Church path which was purple. None of these therefore have come from demolition in central London!

The whole block of streets between Lillie Rd & Grayhound road are working class with the exception of ^{the} Queen's Club Gardens which properly belongs to the modest servant keeping ~~at~~ Kensington. Some cost estate.

The two storied house with small iron-railed front, lace ^{stuff} curtains, round table evergreen plant in the front window is a typical head of the comfortable artisan ^{or p^r} street as it was in North or East London.

District covered.



March 7.

Dist 29

Other west
29
30 G.H.D.

With Sergt Stroud round district bounded on the North by the Lillie Rd, Munster Rd & Daves Rd: on the East by Homestead Rd: on the South by Fulham Rd & on the West by the Fulham Palace Rd: being part of the parishes of — St Clement & St Peter. etc

Starting at the corner of Parcell Crescent & the Munster Rd: W round in
Parcell Crescent: 2st: like Abney Rd: labourers & mechanics - p.R to purple. Police station at NE end. not shown in map. S down Munster Rd & W at Strode Rd: 2st: caldesae ending in the wall of the Fulham cemetery: small laundries: rents 10/- per wk which wd include payment of rates & taxes. mixed purple: in map lb. S down Munster Rd & E at Bedford Place: 18. two storied houses on N side only - pathway cement paved, windows dirty - rents said Stroud are 10/- a house but one woman said her house was 6/- for 4 rooms & a small wash house: no backs
 We

Poor streets

Pink streets on either side of
the Munster Road.

Kingwood R^d - pk

Orbain R^d purple

S^t Olaf's Road - purple

'We have to do all our drying in front' - one base foot - windows dirty - Irish - a long time there - lb to db in map db: Sam James Rd & W at es Antree St (late William St) now runs with houses on both sides through to Munster Rd. 2:21 st. a trifle better than Bedford Place: west end better than the older east: lb as map but more of it: S & E along es

Rosaline Rd: 2st: redbrick: pk to purple: in map pk: SW along Shelbrooke Rd: 2st: bus conductors, drivers, labourers.

pk to purple in map pk: SW along es Kingwood Rd: 4 storied flats on S: new 2st still building on N side: no seats: pk: not in map: E along es

Orbain Rd: built for one fam, but wd not let, now converted for two, 2st, purple to pk: in map pk: bet Orbain & Kilmaine Rds a new street of flats has been squeezed in called es

S^t Olaf's Rd: 3 storied: 3 or 4 rooms to each fam on each floor: dull dark road, want of light & trees, no backs or fronts: busmen, clerks: a man employed to watch the street to report on conduct of its inhabitants. pk: not shown in map

Wyfold Road - pk

S. Peter's Terrace - pk

Danehurst Rd.

typical good pk.

Danehurst Rd - pk

W along cs

Wyfold Rd: near opposite the W end of Wain Rd: some
2nd at SE, 3rd flats on N: Allens furniture Repository
at SW: will some day be continued into Kennerley Rd
Fulham Palace Rd. pk. : E along.

Kilmaine Rd. : 2nd st : a few windows bad: now ragain case
from here to the police court: a man killed a woman in
one of the houses just before Xmas. pk to purple
in map pk : S down cs

S. Peter's Terrace : off S. Peter's Church, Rectory & Verna Hall
2nd st : pk to purple : not shown in map. W along.

Reporton Rd : 2nd st : pk to purple : rents 15/- whole house
or 12/- for old standing tenants: in map pk : W
along cs

Danehurst Rd. 2nd st : red br : regular good pink Street
small gabled houses, iron rack on low brick wall
in front or a shrub or two behind it, stone
overdoor carved, fancy glass in the front doors
each with a little balcony on the first floor
in front on which a door opens: bath room
electric bells: tenanted by clerks, foremen &
managers, no servants, one family to each house
rent

New Streets on W Side of
Manster Road.

Wards Avenue - pk

Gowan Avenue - pk

Kimbell Gardens pk

Edgarley Terrace pk

Fifth Gardens - pk

Bolehill Lane - pk

Horde Road - pk

rent 16/- a week : S + W along c

Wards Avenue : look the same as preceding but are let to two families each : 2st : pk : not yet finished in the centre : at W end on either side are much older houses : pk : S down Fulham Palace Rd & E at c

Gowan Avenue : 2st : good pk : city men : go to Dan by a special omnibus in the morning. F.D. - bag Rd as yet unbuilt joins Ward or Gowan Avenues : S down c

Kimbell Gardens : 2st : clerk : good pk : at of it on the W side runs c

Edgarley Terrace : 2st : pk : on the Rose Side runs c

Fifth Gardens : 2st : also good pk : S into c
Bolehill Lane : garden of an old house at S W end : small houses opp, new, pk : E along Colehill Lane, row houses both sides : sounds of violin & piano practise at W end. S down Manster Rd + W at c

Horde Rd. : more working class than foregoing streets get employment in the district : north side better than

Burnfoot Avenue - pk

Waldemar Avenue - pk b^d

Streets N of the Fulham Rd.

Salor Road - pk

The nearer the main road the better Ringmer Avenue pk b^d
the street.

Hestercombe Avenue pk b^d

Oxberry Avenue pk b^d

Fulham Road keeps servants
from Wheatheaf Alley westward
& from Garden Row eastward.
Those in between conduct their
own business & live above.

Red all through.

Fulham Road

than B: but all pk: E & S & W along.

Burnfoot Avenue: 2 st: city: pk the W end runs
into Waldemar Avenue & S down C.

Waldemar Avenue: 3 st: a few servants: apts: pk b^d
W along C.

Lala Rd: to N side only: 3 st: no servants: pk.
E along - C.

Ringmer Avenue: W end still building: some
servants: pk b^d b^d: S & W along C.

Hestercombe Avenue: 3 & 2 st: pk b^d: S down

Jorncliffe Rd: 2 st + alt: all with servants:
older houses: & rd as map. W & N up C.

Oxberry Avenue: 3 & 2 st: a few servants: pk b^d
in map rd: S into C.

Fulham Rd: mixture of shops & residences, bus
route, wood paved, busier each year, is the shopping
street of the pink to red class as North
End Road is of the pink & light blue -
on the S side at W end is a row of red
brick flats, called the 'Drive': pk b^d b^d:
a general serv^t kept: the company who own
the flats employ a staff to do the heavier house
work

Durrell Road - pk
Rostrevor Road - pk b²

Filmer Road - pk

Stables purple

Streets running N out of Fulham Rd.

Felden Rd¹ pk b²

Rostrevor Mews - lb

Radipole Road pk b²

work. E & N up c^s

Durrell Rd. : 2st : new : pk E & N up c^s

Rostrevor Rd. : better S than N : N of Swift road on
either side v few sent^s : 3r 2st : pk b² b² : in
map red : S down c^s

Filmer Rd : pk : at the S.E end is the stable of
the Star Omnibus Co. a farrier & some brickers
& stablemen living over - purple - not shown in
map : S & E along c^s

Swift Rd. : 2st on N side only 2st : untenant^d
- have been so 2000 years but dont know why : S
down c^s

Felden Rd : N end still building : road half made :
some sent^s : city : pk b² S into Fulham Rd
E & N up c^s

Chesilton Rd : older houses : sent^s : apt^s : built about
30 years ago : yellow brick : pk b² b² : in map red :
out of the S.W side is c^s

Rostrevor Mews - poor - lb : not shown on map -
built when communication with town was not
so easy as now - E to c^s

Radipole Rd : 3 : pk b² b² : in map red. etc

Lillyville Road pk b²

Winchenden Road - pk b²

Blommel Road pk b²

Darlan Road - pk

Marville Road - pk

All pk

Working class Streets:

Lillyville Rd. : 2nd 3rd : v few with servants : some kept women here : pk b² in map rd. E to C.

Winchenden Rd. : 2nd : this is like the other streets but no servants are kept : same class + same incomes as among those who keep a general but in this road the wife does mat. has in a maid to help occasionally & to wash the steps, the husband goes to the city. pk b² pk b² : E to

Connel Rd. : 2nd : not so select as Winchenden : many houses with two families : trees on pavement occasional servants : pk b² pk b² : E along Fulham Rd Map C.

Darlan Rd. : 2nd new pk : Map C.

Homesstead Avenue : 2nd : poorer : fairly conf. : bus driver conductor : older whitish brick houses. pk as map : out of its west side are.

Marville Rd. : 2nd : mixed red & yellow brick, no poor : porches : creepers : flower boxes : low windows on ground & first floor. pk : in map pk b².

Brookville } older : 2nd : pk in map pk b²

Rosville }
Parkville Rd. : marked wrongly on map : it runs from

Filmer Road.

Those who love new houses.

Bloom Park Road - pk

Letterstone Road - pk

Salisbury News - lb

Dawes Rd opposite the south end of Rybston Rd & end at the Filmer Rd on its E side below (ie S. of) Letterstone Rd: 2st on S: 22 + 000.

Chr: clean tidy well dressed: parents regular workmen. 'better class than Protheese, Mendora or Delaford Streets: pink - in map rd: S down in

Bloom Park Road: pk on W & S.E. in map
pk: map ~~to~~ co

Filmer Road: 2, 3st: shops N of Vana Rd.

pk: ~~sup~~ ^{pk} Sgt Stourd himself has lived in the southern portion of this road for 5 years.

has seen every original tenant out of the houses: there are a class of people about here who will only live in new houses & move as soon as the street becomes a little old. W along.

Letterstone Rd: 2st: pk: in map pk: N & E

along Shebrooke Rd: pk as map: S down Dawes Rd.

Dawes Rd: shops & houses: pk as map: at S side is in

Salisbury News: only two occupied on S side
lb: not shown in map.

Gen

Poor Streets.

Irish Colonies.


Jimmy building.

Prospective Hell.

General Remarks.: The poor streets in this round are Stoke Rd (purple), Bedford Place (lb 6d) & Aintree St (eb). Note the small Irish colliers that crop up everywhere in Fulham - always rough, poor, dirty, doing dirty work, earning fair wages but spending them badly. The streets improve from St 6d: a from the Abbie Rd to the Fulham Rd: multitude of new streets: tenanted before the roads are made: without servants: fairly comfortable & respectable: but the streets themselves jerry built (or those like them now building look as if the walls will fall if you lean against them). Small backs, no gardens. Fulham ~~is~~ ^{is} laying up Hell for itself in the future. Streets well cleaned & the poor bits clean & newly cemented.

A luxury that is possible in Fulham - probably the only district north of the Thames in which it is possible is that of ^{always} living in new houses. There is a constant move not from old to new but from new to a little newer.

District covered.



March 8th

163

Diet 29 ^{Out west}
29
31 G.H.S.

With Legt Strow round district bounded on the North by Eastcourt Rd, North End Rd & Lillie Road, on the East by Seagrave Rd, on the South by Fulham Rd on the west by Goates Alley & Ryton Road - being part of the parishes of - ~~St Peter & St John~~ St. John.

Starting at the corner of the Lillie & the North end roads: E along.

Lillie Road: South side better than N: flats above shops, new red brick, at the corner of the North end Road. no servant keeping semi-detached houses on the South side: E of Robinsons Brewery on the N side houses let off in furnished apartments, rarely servants, tenants depend largely on the East Court Exhibition being open: those who must live near it go there: pkb²
not: red on S. E on N. sides

Richmond Place: 2nd et: pk: ^{map} South at the corner of the Seagrave Rd by the Public house is a cab yard. called cis

Lillie.

Seagrave Road.

Lillie Yard purple

Roxby Place - lb

Lillie Bridge Mews purple

Lillie Yard: small cottages: living on W side only: purple.
South down c.

Seagrave Road: mixed at N end then rather better.

take part S of it 135 houses: purple & pink: at SE
end is the Smallpox Hospital 'called the Western
Hospital, so as not to give the District a bad name: opp
at SW: from Halfway Rd southwards is the London
Road Car Co's stables & bus factory & repairs shop.
covering much ground. E along c.

Ricketts St: 31st: purple & lb: many poor: Suits

Roxby Place: four houses, 21st, four roomed houses, 'let
in two roomed tenements, q. for the whole house, a
common wash house at the end of the court, said
one woman, well paved, clean quiet, children
well dressed & fed. lb to purple. ~~to E end~~
c. W into Seagrave Rd. S of Ricketts

Seagrave Rd: at the 32nd is a mews called ~~the~~
Lillie Bridge Mews:

Place is a mews called c.
Lillie Bridge Mews: tenants of cat proprietor &
cottage contractor: purple: S down Seagrave Rd
the East side used to be the Lillie Bridge Athletic
Grounds

St Oswald Rd.

Seagrave Mews purple

S. Oswalds Road pkb²

Hildyard Road pk

Merrington Road pkb²

where the Oxford & Cambridge sports were held before the advent of the Queen's Club. it is now a railway side coal yard: W along Halford Rd. out of whose SE end is

Seagrave Mews: small cat proprietors living over their own stables - purple ^{to the north} W or up E

St Oswald Rd.: 3¹/₂ st: apts: schools: music singing, dancing, all sorts. built as good class residential but brought down by neighbourhood of the Hospital. used as lodgings by exhibitors & employees in the Lab Coat exhibition: occasional servants pkb² bpr in map ^{see} pk: out of the E side see E

Hildyard Rd: the same: pkb² bpr & E

Merrington Rd.: pkb² bpr: at NE end is Vickers Distillery but it does not take up more than half of the North side: S down St Oswald Rd. opp Scud is a cricket & football ground called James' field: belongs to a Captain James who is a keen volunteer exercises here: W along

Halford Rd.: 2¹/₂: 3 families to a house: many poor: some prostitutes: small laundries: purple: W into St Oswald Rd.

Map N. end Rd. on the E side south of Little Rd is
Anselm Rd. }
 W. Beaufort Mews : small cabs : purple & soft
 W. Georges Square : 14. 2st houses with rough
 wooden palinged front gardens }
 St Oswald's Church. children well fed ill-dressed
 & dirty, lab, no trouble to police
 flower-seller, lb bdb.

Knivet Road - purple
 Eustace Road - purple

Exhibition lodgings.

Farm Lane @ SW - lb

North End Rd & N. 2 along c.s.
Anselm Rd. : 2nd & 2st : the newer 2st houses at the
 S.E. end are better than rest of street : mixed class
 purple : at E end on N side is a new brick
 Church 'St Oswalds' which is to take the place
 of the old Iron Mission Hall at the NW end
 of St Oswalds Rd. S down N end Rd. 2nd is
Armadale Rd. : 2nd & 3rd : mixed : like the neighbouring
 streets it fills up while the exhibition is open -
 mixed class - purple : E into c.s.
Knivet Rd. : 2nd : like it - purple : S & W along -
Eustace Rd. : looks rather a better class but the
 people in them is the same. purple to pk : S & E
 along - In map pk.
Walham Grove, 2nd : good class of house, quiet
 street, older houses, better backs, some 2nd to 3rd.
 pk bdb in map pk. S up Farm Lane c.s.
Farm Lane : one or two houses on the west side -
 eg Spittle the horse-dealer : pk bdb : the cott
 of the car taker of the football ground : S & W
 along continuation of Farm Lane, part large
 Bus (pk bdb) stables : narrow road : constant
 come

come rgs of sturdy pair of bus horses, tired fresh, driven by 'stable rats', many of whom look as if they had fallen from higher places through drink - drivers, conductors washes live in Farm Lane which is old 2st: at S W end a row of cottages stand back with illkept gardens in front: purple. alb.: the old houses at W end are red tile roofed: S down.

Vanston Rd.: old fashioned: mixed: the Butchers Almshouses with large ground behind on the E side: they hold a garden party here every year to help on their funds: purple & p R: - the triangular bit on the W side is now taken up wholly by the New Granite Theatre & offices facing the Broadway & backing on to Vanston Rd: W along Fulham Rd & N into c.

Grove Avenue. Police station & section house at S E end: no houses on W side: when it runs E & W Grove Avenue a 2: st: very poor: windows bad: well paved: Irish: like the Field Road Area: houses 20 yrs old: jerry built: creaking rents 14/ 15/- great many now being done up

Grove Avenue - lb b⁴

Grove Avenue

Poor Avenues off N Side of
Fulham Road.

Walham Avenue - W end - lb

Lodge Avenue - lb

Rock Avenue - lb

tenants excited: 'they want to raise the rents to 17/- & get another class in': labourers, costers, brookers & the lowest class of prostitute are in this & the neighbouring avenues: lb at E end: further west are new 2st houses on S only: poor lb: 'there have been 3 diff sets of tenants in these since they were built which was only 12 months ago - E end is lb to lb: the West lb: W & S & E along Walham Avenue: better at West than at E owing to influence of Salter Road: lb at W & lb where it turns south on S side: windows broken, patched, doors open, women & girls in faded skirts & hatless, faded smell of dirt, costers burrows, vile place: S end.

Lodge Avenue: a little better: lb: S & E & W

up Rock Avenue: 2i: lb at W part: people at E:

All these courts are well paved with cement, & Rock Avenue remarkably well cleaned; Fulham takes great care about the paving of

Streets out of S.W. side of
North End Road.

Dawes Road - pk v pk b^o

Rylston Road - pk

Mirabel Road - pk

Fabian Road - pk

Hartismere Road - pk

Orchard Place - lb

of its prog streets - Sinto Fulham Rd: W wrap
Dallan Rd, SE along c^s

Burnthwaite Rd. 2st: some poor: purple GPK
in map pink: N & W along

Dawes Road: 2 on S: servantless: pR:

Rectory on S side makes patch of red: new
3st on N, some scots; pk b^d: N up c^s

Rylston Rd.: 2st pR (in map purple) E
along c^s

S^r Thomas Rd.: 2st: ^{pR} older than N side: carpet.
able though not so new & fashionable as
those streets running out of it South side

~~or~~ Mirabel Rd.: 2 or 2 1/2 st: red brick NE: yellow
brick NW: no poor: pR: E to c^s

Fabian Rd.: new: 2st: pR: E to c^s

Hartismere Rd.: 2st: pR: E along

Backles Alley out of whose N side runs c^s

Orchard Place: 12 cottages, 2st, with good backs,
well paved, quiet poor, ^{foot}pathway only: lb
W & S & E along c^s

Halldane Rd.: 2 & 3 st: E end rather better

than

Journay Road pk

Eperis Road pk

S. John's Mews - purple

Shorrolds R^d pur & pk

Estcourt Road.

Estcourt R^d E end pk

Almshouses - lb

west: some old houses: purple to pk: in map pk: S Jan
North End Rd & W at C.

Journay Rd.: 3 st: white brick: pk: no vests
in map red: S & E clay co

Eperis Rd.: 2 & 3 st: its W end cuts up into Journay
Rd & does not run into Hartismere Rd, as shown
in map: pk: in map red: at SE end is co

S. John's Mews.: small men with large cat wheels
buy a load of coal & hawk it round the streets
'they make 4/6 a week this way' - purple: S &
W along C.

Shorrolds Rd: 3 st E of Hartismere, mixed people:

but W. of Hartismere est & pk: is not so good as
Eperis Rd. in map red - NW up C.

Sawes Rd: wood fired, bus route, shops, rarely
a servant, narrow, pk to pk: E at

Estcourt Rd.: at the NW end are remains of the
old almshouses now tenanted by a poor class &
no longer almshouses lb: E along Estcourt Rd

which is purple at the W end: pk at the
corner of the Registon Rd. (W corner, N side) where
are new flats, purple to Thelgrave Rd; E of
Thel

General Remarks.

The poor Avenues.


Unsteady effect of Galo's Court Exhibit

Mulgrave Rd it improves to pR: the map marks the
W end better than the E but it sh^d be other way about.

General Remarks.

The poor in this round are found on the north side
of the Fulham road in a succession of
passages called Avenues - Rock Av. Walham Av
Lodge Av. Houses here about 20 years old.
Irish as usual the rough tenants but better
than they used to be with the exception of
Walham Avenue. Rents are being raised here
with the avowed object of getting a better class
in. The other poor spot is round Farm Lane
where the poverty is the result of drink the
tenants being bus washers & horse traders. In
addition there are remnants of old cottage property
with old established quiet poor as tenants in
Orchard Place & George Square. The only other point
to be noted is the unsteady effect of the Galo's Court
exhibition on roads like the Little road & the block of
streets off the east of the North End Rd. Custace St. Anna-
-laile etc - the seasonal influx of tenants among
whom are many prostitutes.

District covered.



pk.

March 9.

Dist 29

over 29

32

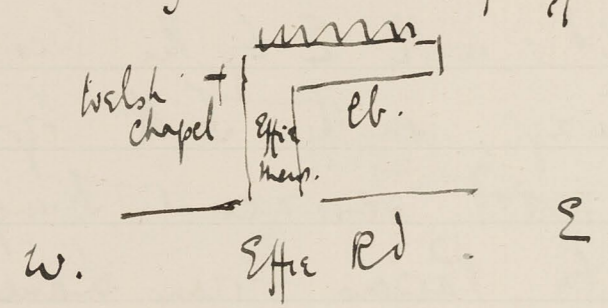
G.H.D

with Sgt. Stroud round district bounded on the North by the Fulham Rd: on the E by the West London Junction Railway, on the South by Stanley Road & Harwood Terrace & Kings Road & on the West by Parsons Green Lane: being part of the Parishes of St James & St Dennis.

Starting at the corner of Fulham Rd & Cassidy Rd. In Cassidy Rd. 2 or 3 st: much mixed: the eastern block of the road poorer than the western: many poor some very poor but many also comfortable: purple folk in map lb: great many school tenants from here, school Board Officers not very active in looking them up: E along Fulham Rd to in Fair Lane Rd: London Parrels delivery large office on E side & a large new laundry building at Tend. foremen over the parrels place. pk: road unmade: E & South down

C.

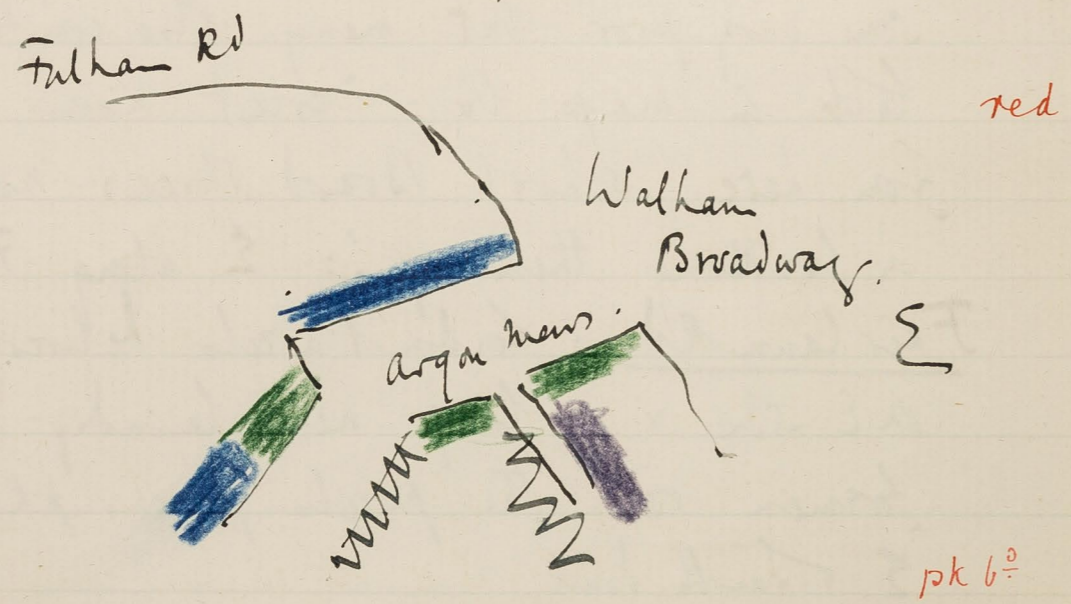
Out of the N side of Effie Road is Effie Mens. *lb.*
 Welsh chapel on W side: *long*
 above stables on S. *lb to pny*



Streets of the East Side of
 Eel Brook Common.

Map Walham Broadway
 out of W side S of Fulham Rd
 is

lb Argon mens. Late Prices mens
 mixture of small cabannes, very
 poor labourers & Italians:
 red in map now *lb* or as under



Barclay Rd.: 2 $\frac{1}{2}$ or 3 $\frac{1}{2}$ st: about 8 servants in the road:
 respectable: *pk* *bd* as map E along *cs*

pk Effie Road. bus drivers & conductors. 2st: the loose women
 who used to be here were turned out not long ago
 on the complaint of their neighbours. *pk* to *purple*
 NB that there are houses on the N side E of the
 mess in Hall & school, & only on the W side of that
 part which runs south. E & S down *cs*

Harwood Rd.: 3 $\frac{1}{2}$ st: yellow brick dingy: wood paved
 bus route: mixed street: many queer fish &
 loose women. 'I see them all at Kempton when
 I go down there.' *pk* as map: W along

Moore Park Rd.: 2 $\frac{1}{2}$ st: a servant occasionally but dingy
pk to *pk* *bd* in map *pk*: S down *cs*

Musgrave Crescent.: 2 $\frac{1}{2}$ st: *pk* as map to Blake Rd.
 then new red brick servant keeping houses, red, not
 shown in map: E along *cs*

Kempson Rd.: like Moore Park: here & there a servant,
 'Doesn't improve', *pk* to *pk* *bd*, mechanics & etc. *cs*
 in map *pk*: S & W along *cs*

Blake Road.: 2st: new: better: *pk* *bd* not cold!
 in map: S & E along. Musgrave crescent

Eel Brook Common

Tyrawley St^e pk^b?
New Kings Road - pk

Piccadilly Walkers

on whose w side is Eel brook Common: flat, green
grass small trees intersected by paths from
railings, much used by poor children in the
summer as a play ground, the better off don't go
there: & a bad place at night, largely fre-
-quented by low prostitutes, is under dec but
they hand over the charge of it to the police
after sunset or rather they leave off looking
after it & its bad repete has prevented a
better class from continuing in the streets on its
western side. E along c^s

Tyrawley St^e: 2st: rd: city: some scrub, pk^b: Sit
New Kings Road. late Broxholm Rd: 3rd: dingy pk:
at the w end N of Peterborough place are new
flats & shops: pk as rather than purple of
map. ~~pk~~ ^{up} c^s

Waterford Rd: 2¹/₂st: mixed: many comfortable: some
good: some poor: pk ^{to pk} in map purple: 'another
road that doesn't seem to improve': W along
Moore Park Rd: small shops: struggling: 3st: pk as
map: N up c^s

Cedar Road: 3st: dingy yellow brick: apt: loose w^m
Pica

Piccadilly Walkers. : pk as map : E along Fulham Road
& N into C

Garden Row. : now a dog stable or I steam laundry
on N. in map black : ~~SE~~ South down C

Britannia Road. : pk as map : Fulham liberal club
at NW end, only the doctor keeps a servant : E along
Moore Park Rd which improves east of Britannia

Rd & keeps some servants : pk as map : N into
Maxwell Rd. : St James Church Vicarage on W :

2 ho at end on E : no servt : pk in map pk as map : E along
Fulham Rd. on N side are the famous Stamford Br.

LAC, grounds & some new flats on the Bridge : at
of the South side of the Fulham & Moore Park Rds
going west are C

Wandam Rd (Worward ?) : 2st : mixed : many living :
people to be : in map purple -

Stamford Rd. : 3st. West side much better than
E : some very poor at SE : W side might be pk
or the whole purple : in map pk :

Cornwall St. : 3st : pk to park : in map pk : LCM
here :

Maxwell Rd. : 2st : pk, no servt : in map pk as map

Maxwell Road - pk

Streets between Moore Park Rd
& Fulham Rd

Stamford Road - purple

Streets out of S side of
Kings Road

Edith Row - purple

Damful influence of gas works.

Stanford Place - db

Stanley Road purple & red.

Britannia Rd. : 2nd : pk as map : some doubtful characters here : S to C

Kings Road. : shops : poor class : wood paved, bus route, used to be busy, shopping, lined with cotes shops complained against them they were removed & now have gone to the North end road : trade gone with them, and the shops want them back but they won't come - pk : in map pk to S of the South side going East as C.

Edith Row : poor : small shops : purple in map lb.
Lothian St late poor Place : windows & children diff
poor = gas workers - lb as map C.

Cambria St. : 2nd : 3 or 4 families to each house
rough : bottle collectors, gas workers : lb as map.


Stanford St. : cul de sac : row of houses on W side : poor, drivers & washers, lb. as map. out of the E side is C.

Stanford Place. : (see map for proper marking) : very poor children diff : well paved curb : 5 rooms houses letting for 8/- : db lb. : in map lb. : runs to Kings Rd. W : S into C.

Stanley Road. : 2nd & 2nd : mixed : at the back of

the extreme E end are 3 old houses with beds in a garden, occupied by a former manager of the gasworks & his married son & married daughter - red - many gasworkers in Stanley Rd. purple rather than bk of map. E & S down C. Walesford Rd.: here very poor, loaves, bk as map. W along Embury Rd. no houses, Imperial Gasworks on S side & N into C. Imperial Square: 2st: asphalt incanta: not attractive looking: belongs to gasworks & is tenanted by their employees; some poor: purple bk in map bk: many foreigners employed on special gas process live here: W to Imperial Road: residence of a gaswork manager at the corner rd: between Bayless Lane & Imperial Rd. are allotments let out to gas employees - 'they have many privies - leggs these gasworkers': at NE end is Elbrook Hall. LCM on W side large gas meter workshs. N onto Welby. Harwood Terrace: 2: bk to purple. gasworkers. in map purple. N to C.

Avalon



Imperial Square.

Streets occupied by gasworkers.

Bagley's Lane - purple

Continued here

All pk

pur. & nk b^d

Parsons Green Lane. Some poor S of Railway: better class new houses N: purple & pk b^d: out of N.E. etc.

nk b^d

Hatfield, Shotters Lane & Elmstone Road: 2st redbr: city going: well built: some sets: pk b^d at the E side are football fields belonging to Stamford Brewery.

purple

Stovells Rd late Com St: 2st h on N side w/ wa poor rough new mixed: purple: well paved: not in map

Roalson Rd.: 2st & 2¹: purple as map: W along Kings Rd S down c^s

Bagley's Lane: mixed on E side - purple in map pk & W along -

Peterborough Villas: curiously shaped old houses, servants red, but desec, flats & shops built on garden of N side to face Kings Rd: S into a block of streets called c^s

Crossford Rd all 2st: redbr: comfortable: city going: Ackford Rd. } ^{hardly} don't keep a servant but have in a charwoman Bovingdon Rd. } twice a week: let furnished rooms: pk b^d pk b^d N across New Kings road to block of streets w/ of the book Common: c^s

pk b^d

pk b^d

pk

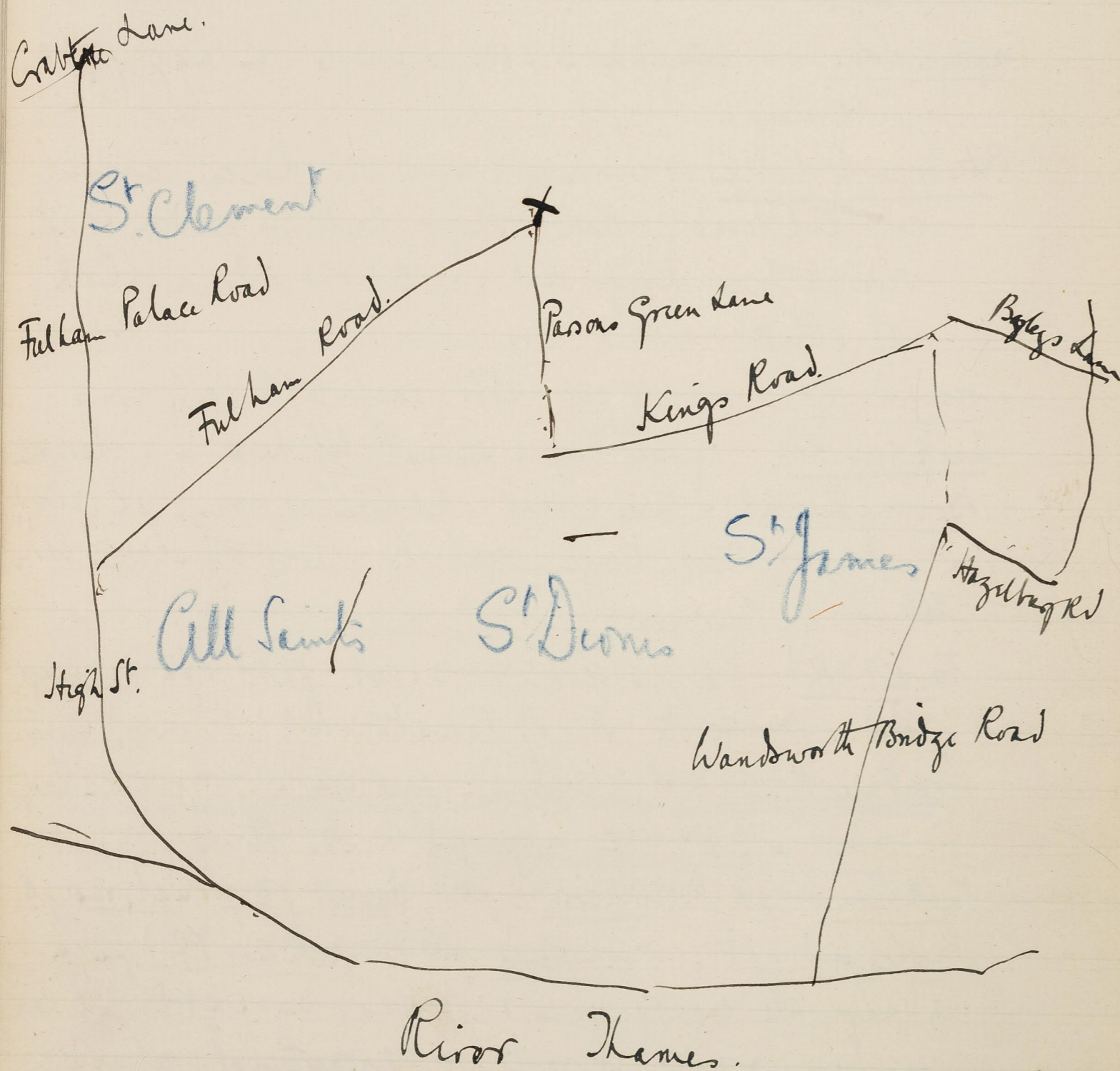
pk

Farrant Rd: a few sets: 3 & 2st: pk b^d & pk: in map ~~red~~ no sets N of Basuto Rd.

Cordace Rd: 3 st: 2 fans: some sets: gr & scullery 15/0 pk b^d in map rd: the Streets N of it are.

Parkemia. pk: Eltham: pk: Trove pk: Delvins pk Molesford pk. Campana pk: Ackmer Rd: purple in map all ex. Campana & Ackmer as pk b^d but have gone down & now servants are exceptional. redbook Com of bad reputation has acted against them: N into Par.

District covered.



March 10th

Out west
29
32

Dist 29

G.H.D.

With Legt Street round district bounded on the North by Dorset Lane, Fulham Palace Road, Parsons Green Lane, & Kings Road; on the East by Beyleys Lane, Hazelbury Road, & Wand. South Bridge Road; on the South by the River Thames & on the West by the Thames. being part of the parishes of St. Clement, All Saints, St. Dunns, & St. James

Starting at the corner of Fulham Road & Parsons Green Road, W & S down Parsons Green. Road is new - like Shottobane, Thurtone Road which ran out of the E side. p.R. (not cold in map): W along Parsons Green Rd.: 2 st: poorer: police, railway men. p.R: it does not run into St. Dunns as shown in map but turn abrupt of north: here the houses near the fulham Rd. are new & 'one or two may keep a servant', but it is not

pk

not more than a park S^o as a whole : 2 South Jan.
Apple Rd. : 2 + 2 + att : North end better than S :
 pk : ~~2~~ rents 14/- per wk to the 2 storied house
 + 16/- for those with an attic : W South Jan
 S^o near Rd. : 2st rathic : white brick houses :
 not so good as the Shottendane Rd etc : per-
 -haps 6 servants in the whole street : pktd
 to pk in map red : W S Jan es
Whittingstall Rd. 2 + 3st : most with one servt :
 pktd bred : not cold in map : many rich
 small men in these streets - W S Jan up is
 Mimosa S^o : 3st : 2 families in some houses :
 at the SW end of road is a lamp post with
 notice '4 mile circle from Charing X cross
 the centre of the road 4 ^{yards} from this
 lamp post.' pktd in map red : W S
 Jan es
Brookham Rd. : 3 1/2 st : some loose women living
 here : some houses without servants : houses
 converted to flats at S end : pktd : uncol in
 map es S to es
Settice Rd : at the extreme east is a passage
 into

S. Maur Road - pk b²

Whittingstall Road pk b²

Streets off the S side of Fulkham Rd
W of Parsons Green.

Mimosa S^o pk b²

Brookham R^d pk b²

Settice Road pk b²

Dancer Road - pk b²

Munster Road - red

Streets between Fulham Rd & Kings Rd
W of Munster Rd.

Fulham Place pk b²

Longridge Road pk b² & pk

Rigault Road pk b⁴

into Parsons Green called Beaconsfield Rd. only back.
 at S.W. end of Pettice Rd. are red brick, 2st+attic;
 houses: pk b¹: not cold in map: Map c. 3
Dancer Rd. (called in map Danger Rd). 3st,
 many lodges - 3st + 3 tall: pk b¹: not cold
 in map: W & S down c.
Munster Rd.: old semi det houses on W side, new
 3st on E: red to pk b¹: in map pk b¹: servants
 usual. W along Fulham Rd & into
Fulham Park Rd, } nobr: semi det: respectable.
Fulham Park Gardens } are two servants Rept.
 red as map: Fulham Park Gardens is now
 continued westward to Buer Rd. flats at
 W end still building: it is here called as
Fulham Place: of few sent: pk b¹: Map c.
Longridge Rd.: gardeners cott & stables on E side,
 used to belong to Bridge house: pk b¹ on West:
 W along c.
Rigault Rd.: 2st on N side: no sent: two
 families & a few sent in the houses on the S side
 & also a large laundry: pk or pk b¹ to West.
 S down c.

Buer

Roads on the site of the Fulham
Reformatory.

Buer Road - pk

New Kings Road W. end pk

Burlington Rd.

Burlington Road - purple

remnants of old Fulham.

Northampton Place purple

Buer Rd. : New 3st flats, still building, no
servants will be kept as the Company
will employ men of their own to do the
rough work & charge for it on the rent.

New Kings Rd. : This road covers the site of the
old female reformatory prison. Suits as
small new servantless redbrick flats
on the N side of W end, & est. small houses
on S. pk not coll'd in map. It appears

Burlington Rd. : mixture of old & new : at SE are
poor, next to them going north are new 3st flats
without servants : N of Rigault Rd. is poorer
again, yellowbrick redtiled cottages : perhaps
the whole shd be purple : taking the W
side fr S to N, first pink, then purple N
of Rigault Rd. map marks the whole lb :

out of the E side N of Rigault Rd is as
Burlington Northampton Place : built 1825, children
rather dirty, quite poor, better than Field Rd!
purple, uncoll'd in map : out of the NW end
is a turning leading to large L. G. Omnibus
stables. : out of the west side of the
Buer.

Staves Buildings - lb

Burlington Gardens - purple

Fulham
High St. Putney.

High Street pk

Sir W. Powell's almshouses, 1680.
rebuilt 1869 are out of the NW end.

High Street S. of Church St^e pur. pk & red

Former highway now a by way.

Burlington Rd. are c

Staves Buildings : in front of which the Regent road has been carried into High St^e poor cott. on N side only. lb : S of Regent Rd out of the W side are c

Burlington Gardens : 5, 2nd cott. front gardens, on N side only; quiet, neat, purple toll: W & down c

High St. : mixture of old retiled houses, shops old & new: wood paved, bus route, bus, some labourers, very few servants. pk : in map purple: W along c

Church Row : leading up to All Saint Church: old houses, residential though one is a nursery on N side, pk & toll in map red: the uncoloured house at SW end is the Vicarage also red: 2 & S down c

High St. : the new Theatre occupies the whole of the Δ on the W side. This part of the High St^e was once a highway but is now a by way; houses & character mixed: some poor & people at N E: then (going S) an old houses converted to a landy.

Ranelagh Gardens

Ranelagh Gardens - red

Napier Avenue - red

Hurlingham Road - red

Ranelagh Avenue - red

Grimston Road - pk

Ewald Road - pk

Foskett Road pk

next to it fine old houses still tenanted red, then the
 8 Bells Public house; SE end has an old fine
 in big houses, stables behind lot off pk +
 N of the red house, roses to pk (see col. ^{public house} map).
 2 part Willow Bank on the T side now
 waste land belonging to Dist Rlys: E along
Ranelagh Gardens: new houses on both sides ^{old}
 of W end, then waste land, which was formerly
 the ground of Ranelagh House they are
 planning a new Queens Club gardens to come
 here: at the ~~SE~~ end is an entrance into Hur-
 lingham: N up is
Napier Avenue: 2 st + alt: sent to: red into
Hurlingham Rd.: also red: out W, out of S
 side is a cul de sac called.
Ranelagh Avenue: red: N up is
Grimston Rd.: called Ewald Rd in map 2st: pk to
 pk: E along is
Ewald Rd.: N side not so good as the South: 2st:
 pk to purple: out of the South side is is
Dobly Rd: pk: E + S down is
Foskett Road: 2st: 4 rooms up: two scullery, down:
 rent

rent 15/- a week. pk to pk rd : N + E + S down
Cristowe Rd. this + the neighbouring roads east of
it are all pink alike ^(in map pk) named.

Bethridge Rd ^{the pk} all 2st: two families: rents
Cassingby Rd
Costvane Rd. } between 14/- + 16/- per wk per
Alderville Rd. } house. fairly comfortable class.
Trines Rd. } some business managers, a few
city clerks, bus + tram drivers

apartments: 'bed room to be let furnished' not in.
frequent in the windows - no foreigners. a
Roman Catholic Church is at the S.W end
of Costvane Rd : S down c/s

Broomhouse Road rd : 9 continued S across.
Stallingham Rd with Stallingham Park on the
west side + a new polo practice ground on
the E: hedges: country lane: at SW end is
large house belonging to Miss Sullivan a rich
lady also possesses all the land from here to
Wandsworth bridge. the schools on the E side
called Elizabethan Charity School in the map is
known as Miss Sullivan's school in the district.
she maintains it + also builds churches: her
stalls

All pk

Broomhouse Rd.

Broomhouse Road large house yellow
stables pk

Miss Sullivan.

Peterborough Rd.

Peterborough Road E red }
W pk }

Peterborough Mews - purple

New Kings Road.

New Kings Road red & pk²

Stables are on the E side, pk: at S.E. extreme is
Carnwall House. N & 2 along

Laisy Lane.: 4 houses: N up E

Peterborough Rd.: new servant keeping rebrick on
the E: red: a mixture of old houses on the
W. pk to purple: out of the NW is E

Peterborough Mews.: 3 fam: father a cabman
son a driver, other son a farrier. purple to pk.
W along E

New Kings Road.: 3st: shops west of Parsons green
no servants pk: W of Caringley Rd. are new
flats red: on the N side W of Munster Rd
are pk houses & west of them the gardens &
long low house of Draycott Lodge. where lives
Holman Hunt: W of ring Bridge New Kings Rd
has small new houses & some shops pk and
a row of high old houses, gone down in character,
only some keep servants pk²: & west again
new rebrick servantless houses: fr Broomhouse
Road westwards New Kings Rd is red, broken by
Peterborough house, to just E of Pennynead Rd
where the houses are old smaller 2st, servantless,

yellow

Doria Road pk b²

Guion Road pk b²

Rectory Road pk

Eddiscombe Road pk

Munster Road - pk

Fulham Palace Rd.

Fulham Palace Rd^d pk & pur.

Bishops Avenue - pk

yellow brick, pk : #2 of Wandsworth Bridge Rd are new shops with flats over, pk : it is a mixed road. W past Parsons Green : Map is

Doria Rd. : some seats & loose women, city clerks, red brick - built 1891. 2nd pk b² W to is

Guion Rd. : built 1892. like Doria. pk b² N to

Rectory Road. : 2nd old houses on N, pk a map. new on S : 3rd at W end with 3 fams, 'dont let well' whole house for 15^s. : working class : pk but more of it than map. S down is

Eddiscombe Rd. : 2nd : red brick : no seats : pk : W Map

Munster Rd. : pk at S end : at SW corner of Rectory Rd is Munster Road, chapel, pastor R. Hutchinson. 3. Rosedale Terrace - Fulham - W to is

Fulham Palace Rd. N up High St^s on the W side are a set of dwellings belonging to the Bishop of London & let out to poor labor of good character. purple talk : there are houses on the E side of Fulham Palace Rd. all the way up to Cowan Avenue - pk. W along

Bishops Avenue. leading to the palace entrance :
at W end is a public garden given over to the Vistry

Vestry by Temple late Bp of London, vulgarly laid out but clean: in the S side are the Bishop's Stables & Lodge

PR: E to Fulham P. Rd N & W along is

Bishop's Park Road. new 3rd mansions still building, loose women, servants, ~~poor~~ red brick: N of it is the new large Church of St Etheldreda - still building.

N part St Clements Church & School, Wally Crabtree Lane: new - pk - 2nd. working class.

rent 14/6. brown windows on ground & first floor some poor cottages standing back & NW. Ch. S down is

Wood Lane Road: ho on W side only pk: W along

Macmardo Rd: pk flats at end, the Rockwell Ironworks

Holyport Rd: pk : N up.

Rainville Rd: pk: E & South down.

Petley Rd: pk: all new roads, some still building: narrow backs: thrown up quickly but not built so badly as the Town near Road E of Wandsworth R: road

all working class: market gardens still on all sides: S of Macmardo Rd: is the new road with market gardens houses pk

Bishop's Park Road - pk b²

Crabtree Lane - pk

Crabtree Lane

All pk

Perrymead R^d S. of Bel Brook Common - red

Studbridge Road pkb^o

Bowerdean Road pkb^o

Ryecroft Road pkb^d

Stokenchurch Road pkb^d

Wandsworth Bridge Road.

Wandsworth Bridge Road - pkb^o + pk

Townmead R^d W of W. Bridge Road - pk

2 + S along Fulham Palace Rd. & along Hurlingham Rd. S down c^s

Perrymead Rd. 3st on E. 2st on W: really all a serv^t attr^{ct}: rents paid monthly ~~18/-~~ 18/- per WK: red b^o pk b^d & along c^s

Studbridge Rd.: houses on S side only: 'bed sitting rooms' b^o let: pk b^d b^o pk Map c^s

Bowerdean Rd.: 2st: pk b^d b^o into c^s

Ryecroft Rd.: built 1891: 2st: pk b^d - N up

Stokenchurch Rd.: 2st: good house: but very few servants: pk b^d b^o pk: E + S down.

Wandsworth Bridge Road.: wood paved: residential at N end, shops S of Studbridge Rd: busy road + becoming busier: 'shops go off well, bus route, no cotes, Saturday night the chief shopping night': new pk streets, still building, no sooner built than occupied out of the west side and: newish finished streets out of the East side: mt of the SW end is c^s

Town Mead Road.: very poor W of Dymock St.: it has map. rough. 'would be more taken to the station from'

Poor streets S W of Wandsworth Bridge Rd. *Dymock St - purple*

Hugon R^d S. side - purple

Pink New Streets out of W side of
Wandsworth Br. Rd.

all pk.

from here if it were not so far off! : the S side
marked on map are detached wharf
foremen's houses shld be pk. It up on
Dymock St : E side better than the W (I am not
sure that it is not vice versa) pk & lb : the
whole might be purple in map lb : that
Hugon Rd. : N side pk as map : South side
like Dymock : Bree Street : purple lb.
S down is

Bree St : purple lb : in map lb : rents
14/- shillings a week : labouring class in
this block : wives laundry workers : up
Wandsworth Bridge Rd. : at of the west side
going from south to north are a series of
New Streets.

Woolreigh *R^d* all 2st : built on flat system : two
Friston } families : entry through same front door.
Narborough } fair backs : low windows in front of ground floor.
Ashcombe } yellow brick faced with red : 1896. : artists
Belton } clerks : pk.
Clan cathy }
Sittington } which bound their west ends is not yet

Poor criminal patch between
Bagleys Lane & Wandsworth Br. Rd.

Sandilands R² - lb

Victoria Road lb b²

Finished building exc N.W: houses occupied almost before
built. Note that Sittlington Rd runs out into
Clancarty Rd. just west of the bend in Bryan
Lane (now Clancarty) & the foregoing roads are
therefore rather longer than those colored on
the map. (Stanford's rough copy). N & 2 along is
Sandilands Rd: lb in map: now better though
still mixed: many poor, doors open but oil
cloth, a number own their own houses, some
mechanics, purple to lb: in map lb: 5 part
some very bad (3 or 4) houses in Bagleys Lane - lb
map & W along

Victoria Road: Irish, noisy, poor, a few criminals
no license holders: lb lb to lb in map lb.
bared. out of the east end of Victoria Rd
Cross St. runs to Bullow St. only two offices
at the corner. & at the W. end of Vict Rd is
Wigan St.: some living a S Army 'chapel at S.W.
' they don't make any way at all down here: Sinto
Bullow Rd: 2st: 'worse than Victoria Rd' windows in
both broken & patched. a large patch on south
unbuilt - 'They don't know what to build. They
don't

The Langford Road.

Langford Road - black

don't want to have more in of the same kind as they have got. casual class, many from the courts of central London, round Drury Lane; about 25 children (hour 4.25) playing on mudheaps & pits on S side, ages 8 to 15, all well fed, girls & boys, the girls rougher than the boys, ill-dressed about $\frac{1}{4}$ hatless; 'not children of gasworkers, the inhabitants don't do any such regular work.' St. Langford Rd. : ex. fac. row of houses opposite the Gilstead road which shd be purple. (in map Dr. 6d) the 'worst of the lot'. Drunken, lazy vicious, rough, 'as bad as anything round Cromer St. or the Drury Lane courts when I was on duty there 11 years ago'. Monthly average of one to two policemen injured in this street: many more wd. be taken if the police station was nearer but you must come in force if you want to take a man because rescues are always organized. a class that commit petty larcenies, work as coters on Fridays & Saturdays, go to race meetings, 'not license holders because they have all been fortunate enough

to get off with short terms & have not been passed on to Sessions. windows patched, dirty, broken, doors open, bread. These families to a house - 2nd st. yellow brick, In a place like this you see that the worst are quite as bad as they ever were, if they have not the same faces they have the same names as notorious characters in the Drug Lane & Wild House: now or again we will recognize me from old times - Garden Row (a small place now cleared out of the N side of the Fulham Rd. S of Waltham Green Station) which was marked black in the coloured map did not come here, they scattered themselves amongst Fulham. I think that Langford Rd. shd be black: at the West is the Coage W. Schol. & street was thronged with children coming out school, all well fed, clean & not badly dressed.

S. down C.

Marinefield Rd. - zone going down: est. flats: poorer than Furness Rd. lb in map ^{or} purple: Walong Furness Rd. 2st: improves from Gilstead Road west - wood: lb & purple: in map ~~lb~~ purple. like Sandilands road: N up C.

Broughton

As bad as the worst.

Marinefield Road - lb

Furness Rd^d E. of Gilstead Road - lb

Broughton Rd. : 2st : mixed poor : purple as map : some own their own houses & that's what keeps the better ones from moving out of the neighbourhood.

S^r. Matthias Mission ^{Church} at the N.W. corner of the

Langford Road. : 2 : past small shops & ^{Bread 42 for all}

Victoria Crescent on the N side has small shops & one with a notice 'best price for old gold & silver'. Shouldn't wonder if he did do a bit of fencing at times. - south down

Gilstead Road. : 2 : purple as map : N : E along Langford Rd : S down Bagleys lane & west at Stephendale Rd. C.

Stephendale Road : large factory of Osborn & Shearman paper-stainers at N end - employ 300 men & boys (about 50 boys), no women & about 100 carmen & labourers; hardly any from the neighbourhood must come from Battersea, steady work : on the south side is Grove House tenanted by the manager of the gas works, w of the houses is still a waste space though plotted out for new roads - Houses begin ⁱⁿ where Stephendale Rd turns W - on both sides. 2st : This is a piece

Victoria Crescent - purple

Stephendale Rd.

Queer St & the beginning of a queer set of streets, very queer indeed. The names of the streets out of the South side of Stephendale St going from E to W are as

- Glenrosa St.
- Byam St.
- Querrin St. (joining Byam & Killkie St.)
- Killkie St.
- Wenvale St.
- Althea St.
- Hamble St.

These are all of a class: many only half built - but tenanted as soon as built & all fairly built.

Down mead road which bounds the block on the S side is the poorest of the lot: houses only up a year but already cracking from roof to front door: the Vestry Surveyor did ~~order~~ ^{erect} the whole of one side of Glenrosa St it was rebuilt but he seems to have done nothing since. Here is the beginning of a black area. Houses badly built & badly tenanted, tenants coming & going, far away from police station, a great many of them 'wanted' but it takes time to discover them.

All purple

An incipient criminal area.

Town Mead Road - lb

Stephendale Road area.

Demorgan Road - purple

Ismailia Road - purple

Rosebury Road pk

Oakbury Road pk

Houses two stories, let & built in flats, rents 14/ or
15/ for whole house, 7/ for ground floor 7/6
for first floor, these are the rents they ask
but I doubt they get them, cheats, betting
tools, forgers, confidence trick men, prostitutes
'they all come this way' - prostitutes continually
coming. they make a show outside but
they live by their wits & very seldom pay
for anything out of their own pockets.
all are poorer than they look - perhaps these
streets shd be purple. Downhead Rd. to both
a new Church is being built between Bryan
& Killie St facing on the Downhead Rd. West
of Hamble St is c.

Demorgan Rd. : est : older : more rop : late
Dunlavin Rd. purple : Demorgans at
tile works on the W side : W or N up c.
Ismailia Rd. : est : red brick : purple : St M. in Is.
- Maria Hall at the N end : N up Wends.
- North Bridge Rd + E along c.
Rosebury Road. 2 st .. + N of it
Oakbury Rd late Parkbury. N of it

Pink Streets 2 of the Wandsworth
Bridge Road.

all pk

General Survey of Fulham.

Dalebury - late Oak-bury : bounding the W sides
Cranbury Rd. & the E side is
Hazelbury Rd. is

all two storied, well looked after by two agents, two families in each, no servants, rents 15/- for whole house, respectable, pink. This used to be Sammes ground & there was litigation when building was proposed. Stroud does not know who are the owners now. It is called the Hyde Park Estate.

This finishes District 29 & with it all London North of the Thames.

General Remarks.

The main feature of Fulham is its newness. Twenty years ago it hardly existed. There is still a fair amount of open space in the form of market gardens at the western extremity & private houses & grounds at the southern extremity but each year both are eaten into by the builder with amazing

The nature of the Immigrants

amazing avidity. The police return of the number of new ~~houses~~ ^{houses} built in 1898 shew for Hammer Smith 59, for Shepherd Bush 89, & for Fulham 621.

The new tenants come from every part of London especially from South ^{West} London; drawn hither by the ~~attractiveness~~ ^{attractiveness} of the ~~houses~~ ^{houses} ~~and~~ ^{fact} that there are houses to be had & that they are suited to their needs. In the matter of rent Fulham is only slightly lower than elsewhere while as regards proximity to work Fulham is at a disadvantage but for it is hardly possible to be in London & further away from the City. The City goes live between the Bishops road & Haslemere Rd ^{in the streets} on either side of the Fulham & King roads: The fair comfortable ^{not} between the Goyhams Road the Bishops road: while the poor occur in isolated streets or small blocks of streets scattered fairly over the whole Division. The vicarious with a fair proportion of very poor are found in a block together on the E side of the Wandsworth Bridge

The transmitted effect
of displacement.

Bridge road. In these streets only has it been possible to trace the ^{direct} effect of demolition & displacement of criminal areas ⁱⁿ ^{Central} London upon other districts. In most cases the shock is only felt gradually. As in the Cadogan estate the very rich displace the very poor, who in their turn oust the rather less poor who in their turn invade the houses of the fairly comfortable who ^{are driven to} take the houses of the servant keeping class or leave the district altogether. I had much of the pink & pink based in Fulham represents the same class that appeared in the map ^{of Chelsea} 10 years ago as pink & pink based in the streets lying between the ^{Fulham} ~~camp~~ Road, ~~St James St~~ & the River whose places have been taken by the pinks purples & blues of the ^{old} Cadogan estate.

Sergeant Strod is a man over 50 who has nearly finished his 26 year service. Grey hair, middle height, not very intelligent, rather nervous, but with great experience & knowledge of the district & not anxious to help.

Superintendent Hunt.

Growth of Fulham.

March 24.

Dists 30.29.

29/30

37 G.H.D.

Interview with Mr. Charles Hunt Superintendent of the T. or Hammersmith Division at the Police Station, Hammersmith Broadway.

Mr. Hunt is a man of about 60, grey hair & beard, nervous, consequential & stupid but most anxious to be of assistance. He came here 10 years ago from the G. Division (Clerkenwell).

The most remarkable point about the Division is its growth. Last year (to 31 Dec 1898) 89 new houses were built in Hammersmith & Shepherd's Bush & 33 were building; in Fulham 621 were built & 82 building making 6 new streets of a total length of 1200 yards.

New inhabitants come from all parts - from North, South & Central London, very few he thinks from the country. He cannot trace actual cases of rough inhabitants from central London but feels sure there must be some. They come in

Drunkennes.

Influence of Barnum & Fair's Court.

come in a body but settle down as atoms. The difference between rough class here & in central London is that here it is scattered & there it is all together. It is much easier to deal with here in consequence.

The roughest & poorest are the Irish but they are only rough when in drink & they don't drink less than they used. Much more is drunk now than formerly but there is not so much drunkenness, partly because the beer is lighter but even more because of a change in manners. now days you may drink & the more you drink the better man you are, but you must not be visibly drunk. ^{drunken} drunkenness is an offence against the manners of all classes.

Barnum's Show & The Fair's Court Exhibition have seasonal influence on the Division & introduce an enormous number of foreigners & prostitutes. Mr. Bailey is a feetotaller & a religious man & strict about his employees: so are Deans his caterers so that Olympia is no longer a

17
Prostitution.

Gambling.

Streets of Downhead Road.

241
a curse but a blessing because Basnani buy
all their provisions locally. The worst time
was during the run of 'Nero' & its ballet.
Cabs Court is still a recognized haunt of
prostitutes who crowd in every evening
from Fulham & all parts. Fulham harbours
a large number of the better class of prosti-
-tutes: some take men home but there are
no brothels & at Cabs Court the women do
not solicit openly.

Police trouble by reason of the exhibitions comes
more ^{on account} ~~by reason~~ of the large number of
foreigners employed & of their fondness for
gambling, dancing & drinking after their
work is done. They form clubs at once
& are not particular about the admission of
non-members.

The shabbiest block of streets in the Division
(not the poorest or roughest) are the new
streets lying off of the Downhead road on
the E side of the Wandsworth Bridge Rd!
All sorts here, continually coming & going, never
know

Health

know who they are, houses badly built: 'Hunt like to speak about the Camp Council Inspectors but you know as I do - that buildings are passed which never should be: rotten houses are put up upon rotten ground.

Health of Hamersmith not bad but not particularly good. Ground here low & they suffer from fogs much more than central London.

Mr. Hunt will be glad to give any further information or help in his power.

Drink.

The Corner of Starwood Terrace & Waterford Road. Beehives ~~being~~ ^{being} ~~very~~ ^{very} 500 upwards. Langford Rd is as bad as anything in the Metropolis. Like the Courts off Drury Lane in old days. He spoke of the difficulty the outskirts of London were feeling owing to the gipsies. It is now almost more easy to roam in London than in the country. But each year both become more difficult. Gipsies must send their children to school. They settle as near the country as possible. The rattle in their blood is upsetting to their neighbours & they are dirty. They do not improve a district.

Licenses

Gambling.

Children drink

Value of licensed houses.

March 10th

Dist 29

S. H. D.

Short talk with Sergeant Stroud with reference to Fulham.

Fulham has always had a reputation for women's drinking but it is not growing worse. He has known of cases of wives of small clerks putting down of spirits as groceries but they are not frequent. Men's drunkenness is slightly decreasing.

There are quite enough licenses to supply Fulham's want. He wd be glad to see no new ones granted even when all the vacant land is built over.

As a whole he said 'Fulham goes out to work & Battersea comes in.'

Gambling is on the increase, both street & clubs. The foreigners attracted by the Cal's Court Exhibition have ~~been~~ encouraged clubs & club gaming.

He has only known 3 cases of children being drunk at or under 14 years of age in his 26 years service.

The Duke's Head at the Corner of High St Fulham ^{Place Rd} was sold the other day for over 20,000 & the lowest priced full house wd bring 15,000 (eg. the Old Roe at

Outer West

Saturday night April 1.

28
13 Dist 28 + 30 E.H.S.

This was the Saturday after Good Friday & preceding Easter Sunday: round the Bangor St area (Dist 28) vid. Police Book 13.N. p157 & King St West. (Dist 30). between 9.30 & 11.30 PM.

Walk round Bangor Street area.

Starting at the Corner of Lybridge Rd & Princes Road. N up Princes Road - shops - empty. no life W along St. Catharines Rd (black): asphalt roadway messy but not very dirty, most doors open, furtive figures ^(young men & young women) standing in them, no light in any of the passages, some gossiping bearded women, occasional lights in upper windows. many windows open though it was a cold evening - no noise. W then N up St. Clements Road, many children about, W along Crescent St: there is a beerhouse at the corner of St. Clements Rd & Crescent Street: full, more women than men inside, much talk but no drunkenness, hatless women, white aprons, rough hair, bare arms. shawl round their shoulders:

is the great market street of west London.

Wood paved, fairly broad, trawlines down the centre, cotes barrows on the south side & cubstone sellers. The street full from side to side with people, men women & children, a few sight-seers but the great majority buyers. Well to do artisans & clerks with their families. More trade done with the shops than with the barrows: some demand for penny toys & sweets. There were obvious sweets in most of the women's mouths, old & young.

None of the shouting of the ordinary market street.

Butchers very busy, they hardly had time to cry Ny Day Day.

Fair meat from 4^d a lb: scraps 3^d: 6^d a lb for joints - Fox to 1/3, 1/6.

Watercress 2^d bundle. The quiet, the amount of business done, & the well dressedness of the buyers were the main features. Everyone seemed to know exactly what they wanted & to get it. No noisy patent medicine quacks. After purchases one turn down the street, then home was the rule.

as they met the cold air coming out two of them seemed first to realise they had drunk too much & clutched at one another's shawls for support. Many women in the beer house on the side of Crescent St: so too at either end of Bangor St. Men here were coming home full, sullen, solitary being ~~seen~~ ^{addressed to} & speaking to none. At the corner of St Ann's Rd & Letimer Rd the first brawl, between a man & woman both drunk being kept apart & sent home with great tact by a policeman: the man wd have gone quietly but the woman wd persist in calling him names: south down St Ann's road, 3 young women, laundry type, reeling, hoarsely drunk, one with a small baby in her arms, singing an air in ear: W into the Notland Road: another woman drunk & noisy, & a few men as drunk but quiet, lurching homeward, one woman ~~drunk~~ ⁱⁿ drunken torpor sitting on pavement ^{propped} against the wall: on the N side of the Notland Rd were shops, a few cotes, but no demand except for wrinkles. Into the Kxbridge Rd & by bus down the Grove to Hammersmith Broadway. Hour past 10 o'clock: west along King Street. This

